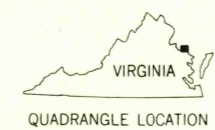
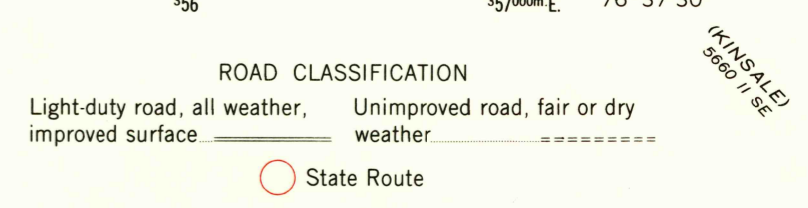
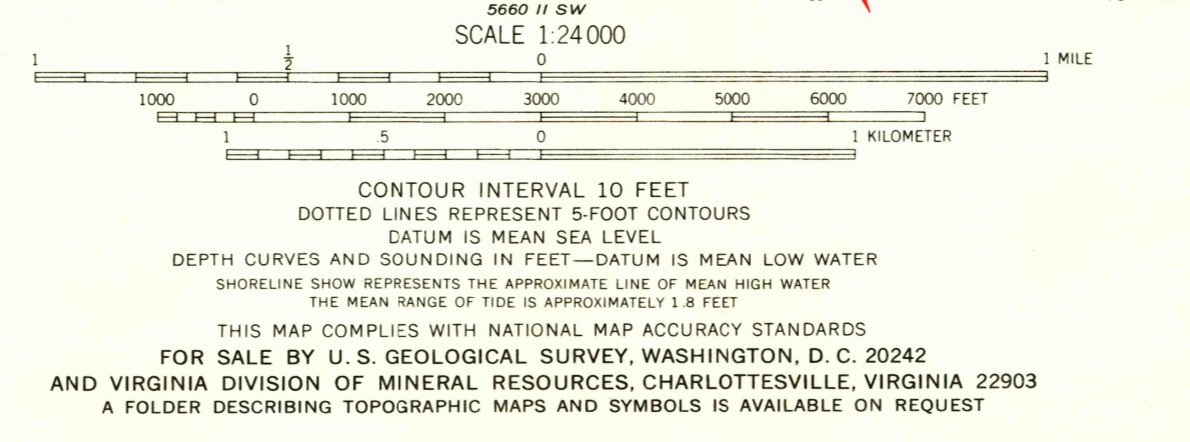
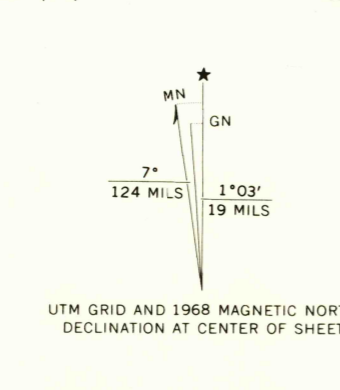




Mapped, edited, and published by the Geological Survey
Control by USGS and USC&GS
Topography by photogrammetric methods from aerial photographs taken 1967. Field checked 1968
Supersedes Army Map Service Blakiston Island map dated 1943
Selected hydrographic data compiled from USC&GS Chart 558 (1969)
This information is not intended for navigational purposes
Polyconic projection. 1927 North American datum
10,000-foot grids based on Virginia coordinate system, north zone and Maryland coordinate system
1000-meter Universal Transverse Mercator grid ticks, zone 18, shown in blue



ST. CLEMENTS ISLAND, VA.—MD.
NW 1/4 PINEY POINT 15' QUADRANGLE
N3807.5—W7637.5/7.5