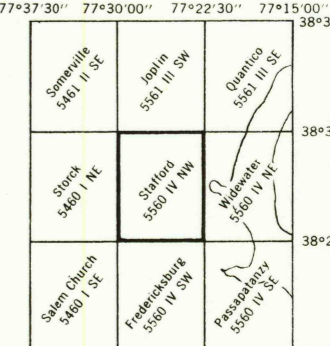



CONTOUR INTERVAL 20 FEET
DATUM IS MEAN SEA LEVEL
POLYCONIC PROJECTION
1927 NORTH AMERICAN DATUM

USGS
Historical File
Topographic Division

INDEX TO BOUNDARIES

INDEX TO ADJOINING SHEETS

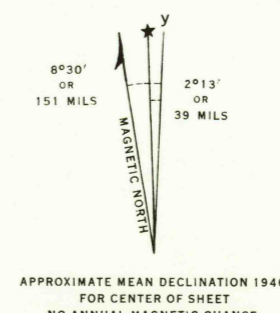


Prepared under the direction of the Chief of Engineers by the Army Map Service (AM), U. S. Army, Washington, D. C. Copied in 1945 from Virginia 1:31,680, AMS, Sheet 5560 IV NW, 1944. Original map compiled from aerial photography by stereophotogrammetric methods. Aerial photography by U. S. Army Air Force, 1943. Horizontal and vertical control by USGS, USCGS and SCS. Scale changed and marginal data revised, 1946. This map complies with the national standard map accuracy requirements.

LEGEND
ROAD DATA 1943

Hard surface, heavy duty road, more than two lanes wide	Loose surface, graded, dry-weather road
Hard surface, heavy duty road, two lanes wide; Federal route marker	Trail; Dirt road
Secondary, hard surface, all-weather road, two lanes wide; State route marker	Railroad in street; Carline in street
RAILROADS	UNDER CONSTRUCTION
Standard gauge	Single track
Narrow gauge	Double track
ABANDONED	Single track
BOUNDARIES	Double track
International	Mine
State	Triangulation station
County (with monument)	Bench mark
County subdivision	Spot elevation
Reservation	Woods
Military reservation	Woods-brushwood
School, Church	Brushwood
Cemetery	Orchard
Churchyard	Vineyard
Intermittent lake	Intermittent stream
Dam	Rapids; Falls
Large rapids and falls	Swamp, marsh
Swamp, marsh	Rocks, awash at low tide
Wharf, pier	Man-made shoreline

REPRINTED FROM MILITARY EDITION FOR CIVIL USE 1949
SOLD AND DISTRIBUTED BY U. S. GEOLOGICAL SURVEY, WASHINGTON 25, D. C.



U.S.G.S.
FILE COPY
TOPOGRAPHIC DIVISION

STAFFORD, VIRGINIA
STAFFORD COUNTY
N3822.5-W7722.5/7.5

MAY 12 1965