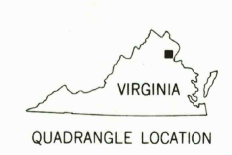
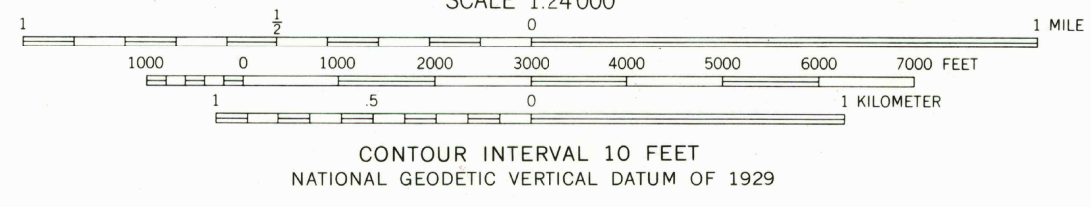
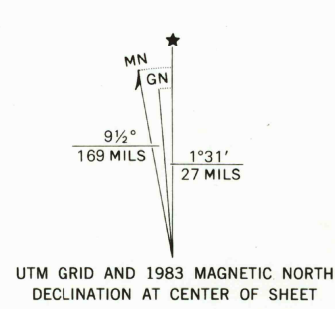


Mapped, edited, and published by the Geological Survey
Control by USGS, NOS/NOAA, and USCE
Topography by photogrammetric methods from aerial photographs
taken 1963. Field checked 1966. Supersedes Army Map Service
map dated 1943
Polyconic projection. 10,000-foot grid ticks based on Virginia
coordinate system, north zone. 1000-meter Universal Transverse
Mercator grid ticks, zone 18, shown in blue. 1927 North American
Datum. To place on the predicted North American Datum 1983
move the projection lines 9 meters south and 25 meters west
as shown by dashed corner ticks
Fine red dashed lines indicate selected fence and field lines where
generally visible on aerial photographs. This information is unchecked
There may be private inholdings within the boundaries of the
National or State reservations shown on this map



ROAD CLASSIFICATION

Heavy-duty	Light-duty
Medium-duty	Unimproved dirt
Interstate Route	U. S. Route
	State Route

THIS MAP COMPLIES WITH NATIONAL MAP ACCURACY STANDARDS
FOR SALE BY U. S. GEOLOGICAL SURVEY, RESTON, VIRGINIA 22092
AND VIRGINIA DIVISION OF MINERAL RESOURCES, CHARLOTTESVILLE, VIRGINIA 22903
A FOLDER DESCRIBING TOPOGRAPHIC MAPS AND SYMBOLS IS AVAILABLE ON REQUEST

Revision shown in purple and woodland compiled in cooperation
with Commonwealth of Virginia agencies from aerial photographs
taken 1981 and other sources. This information not field checked
Map edited 1983

STAFFORD, VA.
38077-D4-TF-024
1966
PHOTOREVISED 1983
DMA 5560 IV NW—SERIES V834

USGS Library
Reston, VA.
Topo Archive

RETURN TO:
USGS NHD HISTORICAL MAP ARCHIVES

8/14/84