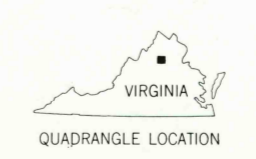
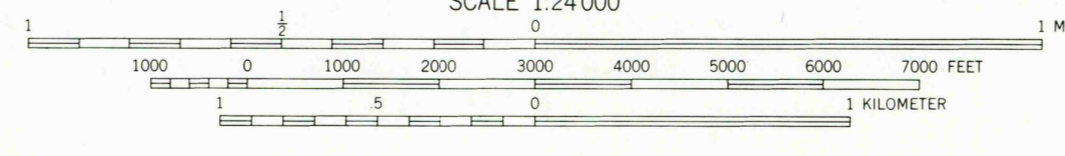
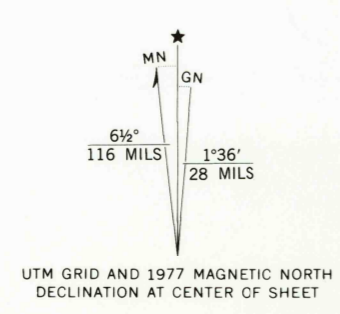




Produced and published by the Geological Survey
in cooperation with the Soil Conservation Service
Orthophoto prepared from 1:80,000-scale
aerial photograph taken March 9, 1977
Projection and 10,000-foot grid ticks: Virginia
coordinate system, north zone (Lambert conformal conic)
1000-meter Universal Transverse Mercator grid,
zone 17, 1927 North American Datum
To place on the predicted North American Datum 1983
move the projection lines to position shown by
dashed corner ticks
Photoimagery rectified by automatic correlation



PRINCIPAL NUMBERED HIGHWAYS
○ Interstate Route □ U. S. Route ○ State Route

This quadrangle area also covered by
1:24,000-scale topographic map

THIS MAP COMPLIES WITH NATIONAL MAP ACCURACY STANDARDS
FOR SALE BY U. S. GEOLOGICAL SURVEY, RESTON, VIRGINIA 22092
AND VIRGINIA DIVISION OF MINERAL RESOURCES, CHARLOTTESVILLE, VIRGINIA 22903

STANARDSVILLE, VA.
N3815-W7822.5/7.5
1977
DMA 5360 IV SW-SERIES V034

RETURN TO:
USGS AND HISTORICAL MAP ARCHIVES

DEC 3 1981

450