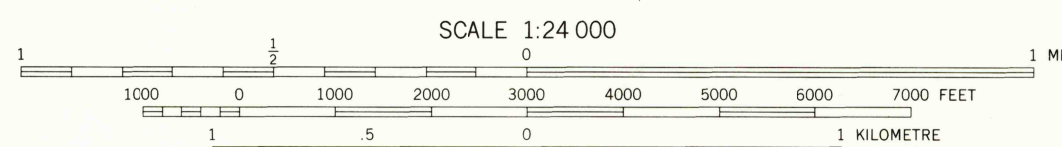
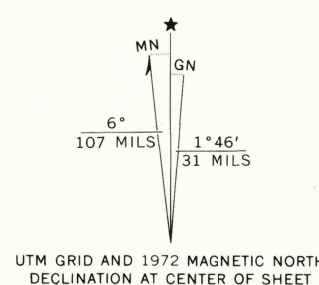




Produced and published by the Geological Survey in cooperation with Commonwealth of Virginia agencies. Orthophoto prepared from 1:76,000-scale aerial photograph taken April 17, 1972.

Projection and 10,000-foot grid ticks: Virginia coordinate system, north zone (Lambert conformal conic) 1000-metre Universal Transverse Mercator grid, zone 17. 1927 North American datum.

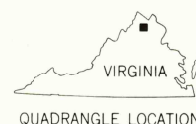
Photom imagery transformed by scanning techniques which may produce double or mismatched images; use the mean of image positions for map point.



ADJOINING ORTHOPHOQUADS

WORTHINGTON SW 1/4 NW	STEPHENS CITY SW 1/4 NW	BRUCE SW 1/4 NE
BRANCE SW 1/4 NE	BRUCE SW 1/4 NE	BRUCE SW 1/4 NE

PRINCIPAL NUMBERED HIGHWAYS
 Interstate Route U. S. Route State Route



This quadrangle area also covered by 1:24,000-scale topographic map.

STEPHENS CITY, VA.
N 3900-W 7807.5/7.5

USGS
Historical File
Topographic Division

1972
AMS 5362 II SW-SERIES V834

MAY 19 1977

THIS MAP COMPLIES WITH NATIONAL MAP ACCURACY STANDARDS FOR SALE BY U. S. GEOLOGICAL SURVEY, RESTON, VIRGINIA 22092