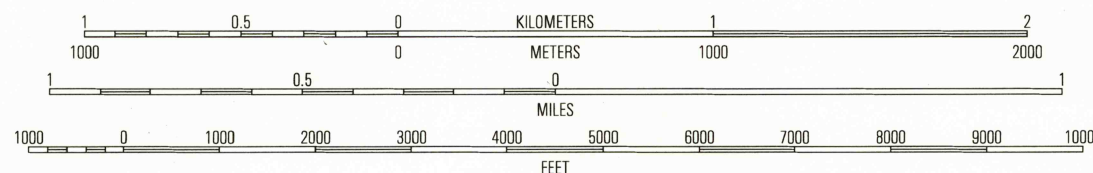
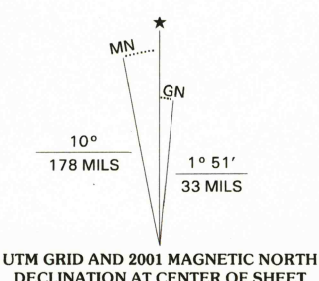
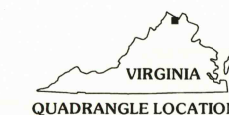


Produced by the United States Geological Survey
Topography compiled 1964. Planimetry derived from imagery taken 1997 and other sources. Survey control current as of 1966
North American Datum of 1983 (NAD 83). Projection and 1 000-meter grid: Universal Transverse Mercator, zone 17
2 500-meter ticks: Virginia Coordinate System of 1983 (north zone) and West Virginia Coordinate System of 1983 (north zone)
North American Datum of 1927 (NAD 27) is shown by dashed corner ticks. The values of the shift between NAD 83 and NAD 27 for 7.5-minute intersections are obtainable from National Geodetic Survey NADCON software
Landmark buildings verified 1966



CONTOUR INTERVAL 10 FEET
NATIONAL GEODETIC VERTICAL DATUM OF 1929
TO CONVERT FROM FEET TO METERS, MULTIPLY BY 0.3048



ROAD CLASSIFICATION

Primary highway hard surface	Light-duty road, hard or improved surface
Secondary highway hard surface	Unimproved road

Interstate Route U.S. Route State Route

1	2	3
4	5	6
7	8	9

1 White Hall
2 Inwood
3 Middleway
4 Winchester
5 Berryville
6 Stephens City
7 Boonsville
8 Ashby Gap

STEPHENSON, VA-WV
1997

NIMA 5362 II NE-SERIES V834

RECEIVED

DEC 31 2001

USGS WVM
TOPOGRAPHIC MAP ARCHIVES



THIS MAP COMPLIES WITH NATIONAL MAP ACCURACY STANDARDS
FOR SALE BY U.S. GEOLOGICAL SURVEY, P.O. BOX 25286, DENVER, COLORADO 80225
AND VIRGINIA DIVISION OF MINERAL RESOURCES, CHARLOTTESVILLE, VIRGINIA 22903
A FOLDER DESCRIBING TOPOGRAPHIC MAPS AND SYMBOLS IS AVAILABLE ON REQUEST