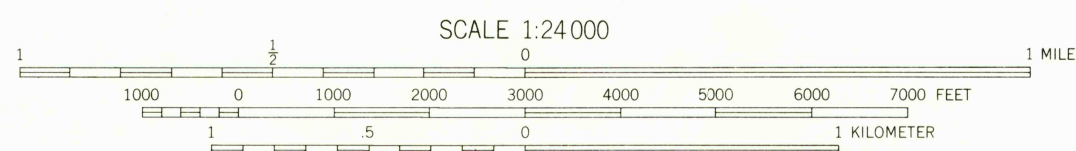
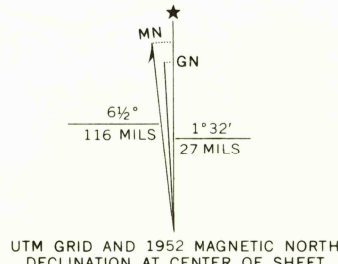




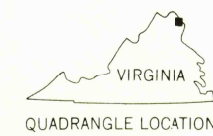
Mapped by Corps of Engineers, U.S. Army  
Edited and published by the Geological Survey  
Control by USGS, USC&GS, and USCE  
Topography from aerial photographs by KEK plotter  
Aerial photographs taken 1943  
Revised by the Geological Survey 1952  
Polyconic projection, 1927 North American datum  
10,000-foot grids based on Virginia coordinate system,  
north zone, and Maryland coordinate system  
1000-meter Universal Transverse Mercator grid ticks,  
zone 18, shown in blue



CONTOUR INTERVAL 20 FEET  
DATUM IS MEAN SEA LEVEL

THIS MAP COMPLIES WITH NATIONAL MAP ACCURACY STANDARDS  
FOR SALE BY U.S. GEOLOGICAL SURVEY, WASHINGTON 25, D.C.  
A FOLDER DESCRIBING TOPOGRAPHIC MAPS AND SYMBOLS IS AVAILABLE ON REQUEST

ROAD CLASSIFICATION  
Heavy-duty 4 LANE 16 LANE Light-duty  
Medium-duty 4 LANE 16 LANE Unimproved dirt  
U.S. Route State Route



USGS  
Historical File  
Topographic Division  
FILE COPY  
TOPOGRAPHIC DIVISION

STERLING, VA.-MD.  
SW/4 SENECA 15' QUADRANGLE  
N3900-W7722 5/7.5

1952  
AMS 5562 III SW-SERIES V834

MAR 17 1965  
MAR 17 1965  
8170