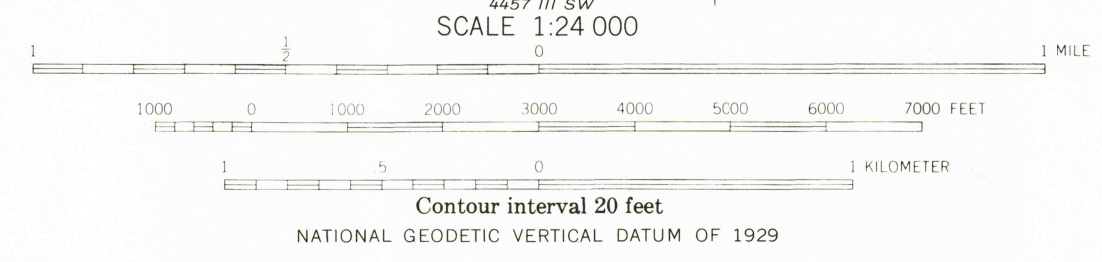
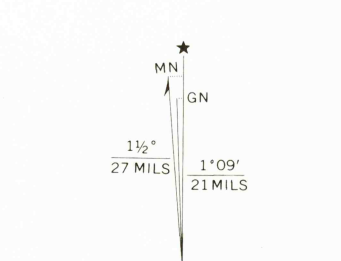
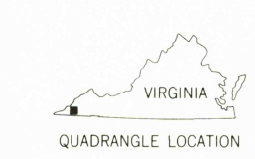


Control by USCG&S, USGS, and TVA  
Topography by USGS and TVA from aerial  
photographs by stereophotogrammetric methods  
Field examination by Tennessee Valley Authority, 1946  
Maps distributed by the Geological Survey  
1000-meter Universal Transverse Mercator grid ticks,  
zone 17, shown in blue  
Revisions shown in purple and recompilation of woodland areas  
compiled by the Geological Survey in cooperation with Commonwealth  
of Virginia from aerial photographs taken 1969. This information  
not field checked  
Map photoinspected 1976  
No major culture or drainage changes observed



FOR SALE BY U. S. GEOLOGICAL SURVEY, RESTON, VIRGINIA 22092,  
VIRGINIA DIVISION OF MINERAL RESOURCES, CHARLOTTEVILLE, VIRGINIA 22903,  
AND U. S. TENNESSEE VALLEY AUTHORITY, CHATTANOOGA, TENN. 37401 OR KNOXVILLE, TENN. 37902  
A FOLDER DESCRIBING TOPOGRAPHIC MAPS AND SYMBOLS IS AVAILABLE ON REQUEST



USGS  
Historical File  
Topographic Division  
STICKLEYVILLE, VA. JUL 25 1978  
179-NW  
N3637.5-W8252.5/7.5  
PHOTOINSPECTED 1976  
1946  
PHOTOREVISED 1969  
AMS 4457 III NW-SERIES V834

3580