

Mapped, edited, and published by the Geological Survey

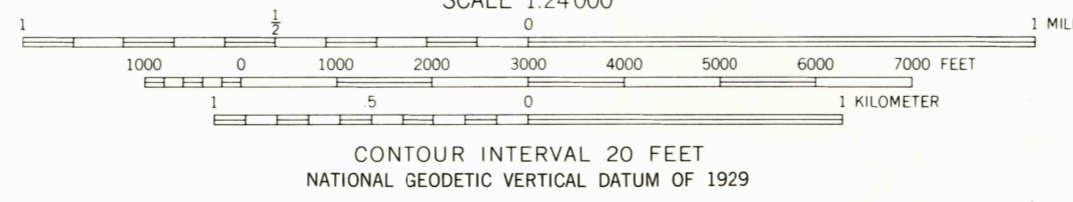
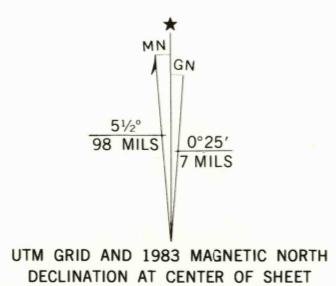
Control by USGS and NOS/NOAA

Topography by photogrammetric methods from aerial photographs taken 1967. Field checked 1968

Polycyclic projection. 10,000-foot grid ticks based on Virginia coordinate system, south zone and North Carolina coordinate system 1000-meter Universal Transverse Mercator grid ticks, zone 17, shown in blue

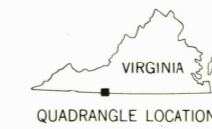
1927 North American Datum
To place on the predicted North American Datum 1983 move the projection lines 10 meters south and 18 meters west as shown by dashed corner ticks

Revisions shown in purple and woodland compiled in cooperation with Commonwealth of Virginia agencies from aerial photographs taken 1982 and other sources. This information not field checked. Map edited 1983



ROAD CLASSIFICATION

Primary highway, all weather, hard surface	Light-duty road, all weather, improved surface
Secondary highway, all weather, hard surface	Unimproved road, fair or dry weather
	State Route



STUART SE, VA. - N. C.

36080-E3-TF-024

1968

PHOTOREVISED 1983
DMA 4957 III SE - SERIES V834

THIS MAP COMPLIES WITH NATIONAL MAP ACCURACY STANDARDS
FOR SALE BY U. S. GEOLOGICAL SURVEY, RESTON, VIRGINIA 22092
AND VIRGINIA DIVISION OF MINERAL RESOURCES, CHARLOTTEVILLE, VIRGINIA 22903
A FOLDER DESCRIBING TOPOGRAPHIC MAPS AND SYMBOLS IS AVAILABLE ON REQUEST