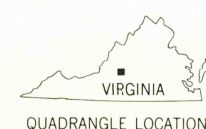
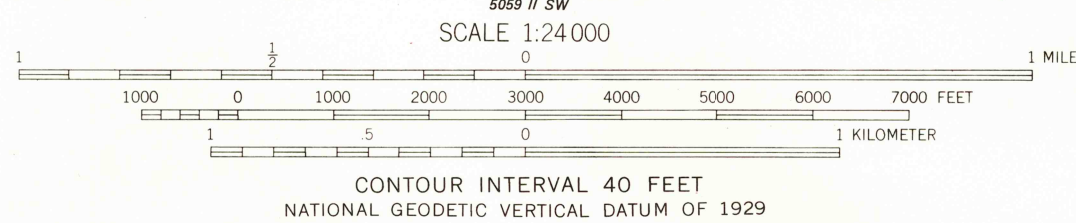
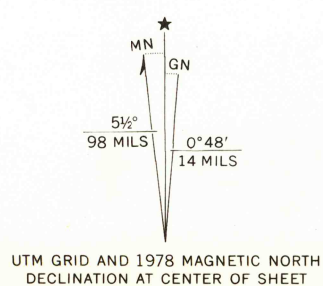




Mapped, edited, and published by the Geological Survey  
Control by USGS and USC&GS  
Topography by photogrammetric methods from aerial  
photographs taken 1960. Field checked 1962  
Polyconic projection. 1927 North American datum  
10,000-foot grid based on Virginia coordinate system, south zone  
1000-meter Universal Transverse Mercator grid ticks,  
zone 17, shown in blue  
Fine red dashed lines indicate selected fence and field lines where  
generally visible on aerial photographs. This information is unchecked  
There may be private inholdings within the boundaries of  
the National or State reservations shown on this map  
Revisions shown in purple compiled in cooperation with Commonwealth  
of Virginia agencies from aerial photographs taken 1977 and other  
source data. This information not field checked. Map edited 1978



ROAD CLASSIFICATION  
Medium-duty Light-duty  
Unimproved dirt  
State Route

USCS  
Historical File  
Topographic Division

SUGARLOAF MTN., VA.  
N3737.5—W7937.5/7.5  
1962  
PHOTOREVISED 1978  
AMS 5059 II NW—SERIES V834

APR 23 1978

3/00