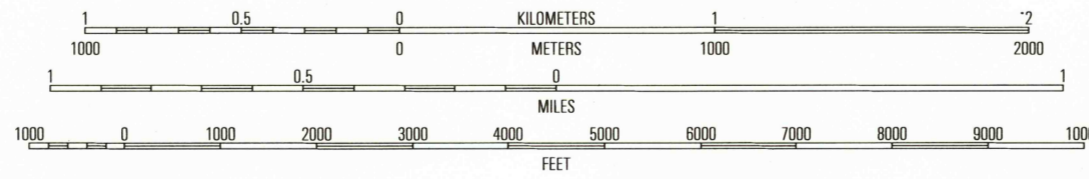



Produced by the United States Geological Survey

Derived from imagery taken 1962 and other sources. Photoinspected using imagery taken 1997; no major culture or drainage changes observed. Survey control current as of 1966. Boundaries revised 2000.

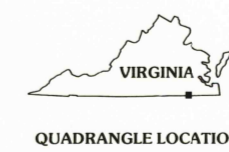
North American Datum of 1927 (NAD 27)
Projection: Virginia coordinate system, south zone (Lambert conformal conic)
10 000-foot ticks: Virginia coordinate system, south zone and North Carolina coordinate system
1000-meter Universal Transverse Mercator grid, zone 18

North American Datum of 1983 (NAD 83) is shown by dashed corner ticks. The values of the shift between NAD 27 and NAD 83 for 7.5-minute intersections are obtainable from National Geodetic Survey NADCON software



CONTOUR INTERVAL 10 FEET
SUPPLEMENTARY CONTOUR INTERVAL 5 FEET
NATIONAL GEODETIC VERTICAL DATUM OF 1929
TO CONVERT FROM FEET TO METERS, MULTIPLY BY 0.3048

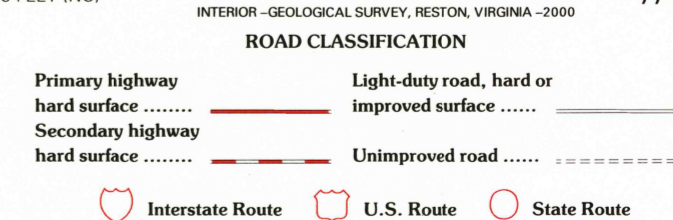
THIS MAP COMPLIES WITH NATIONAL MAP ACCURACY STANDARDS
FOR SALE BY U.S. GEOLOGICAL SURVEY, P. O. BOX 25286, DENVER, COLORADO 80225
AND VIRGINIA DIVISION OF MINERAL RESOURCES, CHARLOTTEVILLE, VIRGINIA 22903
A FOLDER DESCRIBING TOPOGRAPHIC MAPS AND SYMBOLS IS AVAILABLE ON REQUEST



QUADRANGLE LOCATION

1	2	3	1 Capron
			2 Courtland
			3 Franklin
4	5	5 Riverdale	
		6 Conway	
6	7	7 Murfreesboro	
		8 Winston	

ADJOINING 7.5' QUADRANGLE NAMES



SUNBEAM, VA-NC

1997

NIMA 5557 II SE-SERIES V834

RECEIVED
NOV 3 0 2000
USGS NIMA
HISTORICAL MAP ARCHIVES

