

UNITED STATES
DEPARTMENT OF THE INTERIOR
GEOLOGICAL SURVEY

SUNRISE QUADRANGLE
VIRGINIA—WEST VIRGINIA
7.5 MINUTE SERIES (TOPOGRAPHIC)
NE 1/4 WARM SPRINGS 15' QUADRANGLE



Mapped, edited and published by the Geological Survey

Control by USGS and NOS/NOAA

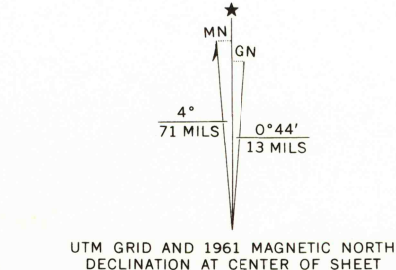
Topography by photogrammetric methods from aerial photographs taken 1958. Field checked 1961

Polyconic projection. 10,000-foot grid ticks based on Virginia coordinate system, north zone and West Virginia coordinate system, south zone

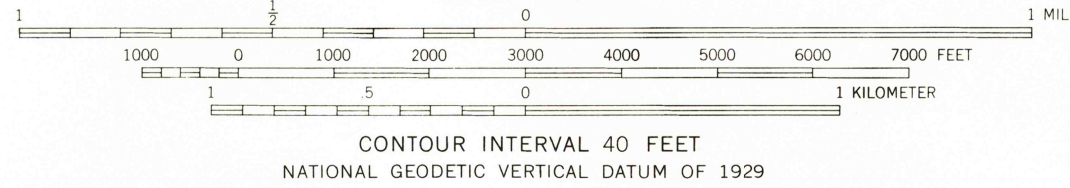
1000-meter Universal Transverse Mercator grid ticks, zone 17, shown in blue. 1927 North American Datum To place on the predicted North American Datum 1983 move the projection lines 9 meters south and 20 meters west as shown by dashed corner ticks

Fine red dashed lines indicate selected fence and field lines where generally visible on aerial photographs. This information is unchecked

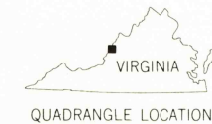
There may be private inholdings within the boundaries of the National or State reservations shown on this map



Map photinspected 1977
No major culture or drainage changes observed



THIS MAP COMPLIES WITH NATIONAL MAP ACCURACY STANDARDS
FOR SALE BY U.S. GEOLOGICAL SURVEY, RESTON, VIRGINIA 22092
A FOLDER DESCRIBING TOPOGRAPHIC MAPS AND SYMBOLS IS AVAILABLE ON REQUEST



ROAD CLASSIFICATION
Heavy-duty ——— Light-duty ———
Unimproved dirt ———
U.S. Route ——— State Route ———

USGS
Historical File
Topographic Division

SUNRISE, VA.—W. VA.
NE 1/4 WARM SPRINGS 15' QUADRANGLE
N 3807.5—W 7945/7.5

1961
PHOTOINSPECTED 1977
DMA 5060 III NE—SERIES V834

JAN 5 1981
2200