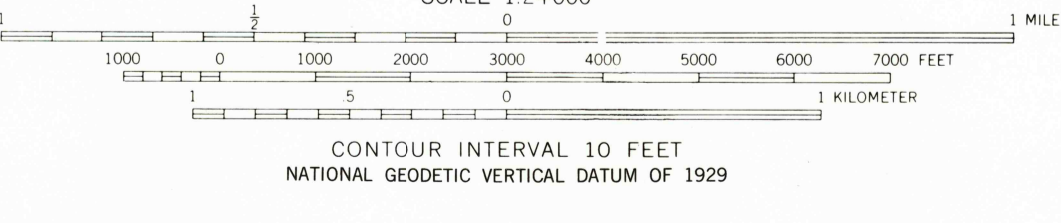
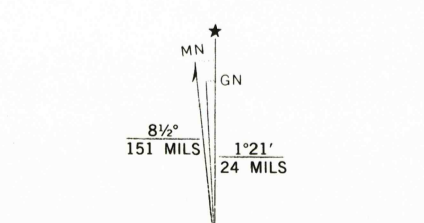




Mapped, edited, and published by the Geological Survey

Control by USGS and NOS/NOAA
Topography by photogrammetric methods from aerial photographs taken 1967. Field checked 1968
Supersedes Army Map Service Upper Zion map dated 1949
Polyconic projection. 10,000-foot grid ticks based on Virginia coordinate system, north and south zones
1000-meter Universal Transverse Mercator grid, zone 18
1927 North American Datum

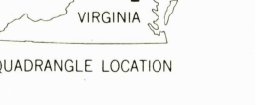
The difference between 1927 North American Datum and North American Datum of 1983 (NAD 83) for 7.5-minute intersections is given in USGS Bulletin 1875. The NAD 83 is shown by dashed corner ticks
There may be private inholdings within the boundaries of the National or State reservations shown on this map



RECEIVED

APR 30 2000

USGS M/D
HISTORICAL MAP ARCHIVES



ROAD CLASSIFICATION
Primary highway, all weather, hard surface
Light-duty road, all weather, improved surface
Unimproved road, fair or dry weather
U. S. Route
State Route

THIS MAP COMPLIES WITH NATIONAL MAP ACCURACY STANDARDS
FOR SALE BY U.S. GEOLOGICAL SURVEY
DENVER, COLORADO 80225, OR RESTON, VIRGINIA 22092
AND VIRGINIA DIVISION OF MINERAL RESOURCES, CHARLOTTESVILLE, VIRGINIA 22903
A FOLDER DESCRIBING TOPOGRAPHIC MAPS AND SYMBOLS IS AVAILABLE ON REQUEST

Revisions shown in purple and woodland compiled in cooperation with Commonwealth of Virginia agencies from aerial photographs taken 1981 and other sources. This information not field checked
Map edited 1983

SUPPLY, VA.
38077-A2-TF-024
PHOTOINSPECTED 1988
1968
PHOTOREVISED 1983
DMA 5560 II SW - SERIES V834-1

