

Mapped, edited, and published by the Geological Survey

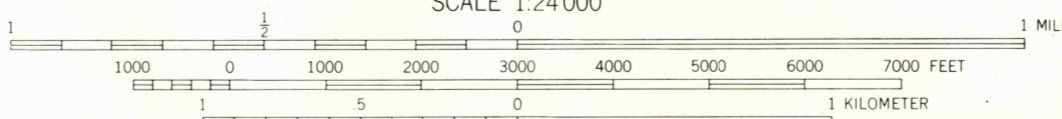
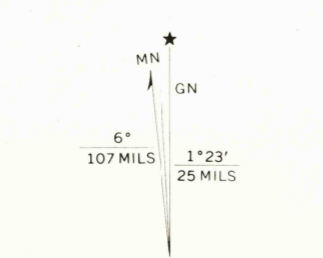
Control by USGS and USC&GS

Topography by photogrammetric methods from aerial photographs taken 1962 and 1965. Field checked 1967

Polycyclic projection. 1927 North American datum 10,000-foot grid based on Virginia coordinate system, south zone 1000-meter Universal Transverse Mercator grid ticks, zone 18, shown in blue

Fine red dashed lines indicate selected fence and field lines where generally visible on aerial photographs. This information is unchecked

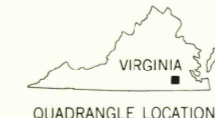
Map photoinspected 1978
No major culture or drainage changes observed



CONTOUR INTERVAL 10 FEET
DOTTED LINES REPRESENT 5-FOOT CONTOURS
DATUM IS MEAN SEA LEVEL

THIS MAP COMPLIES WITH NATIONAL MAP ACCURACY STANDARDS
FOR SALE BY U.S. GEOLOGICAL SURVEY, DENVER, COLORADO 80225,
OR RESTON, VIRGINIA 22092
AND VIRGINIA DIVISION OF MINERAL RESOURCES, CHARLOTTESVILLE, VIRGINIA 22903
A FOLDER DESCRIBING TOPOGRAPHIC MAPS AND SYMBOLS IS AVAILABLE ON REQUEST

ROAD CLASSIFICATION
Heavy-duty ————— Light-duty —————
Medium-duty ————— Unimproved dirt —————
State Route ○



USGS NMD HISTORICAL MAP

JAN 15 1991

REC'D FILE COPY

SUSSEX, VA.
NE/4 JARRATT 15' QUADRANGLE
N3652.5—W7715/7.5

1967
PHOTOINSPECTED 1978
AMS 5557 IV NE—SERIES V834