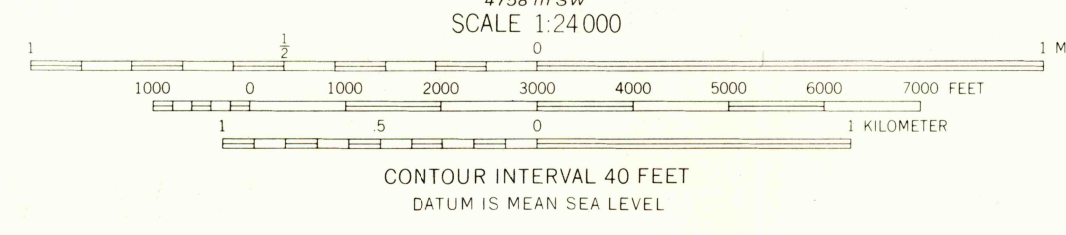
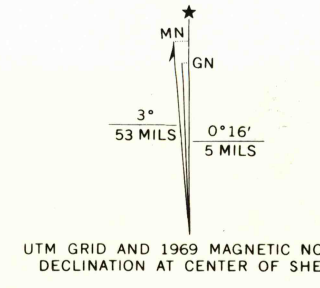
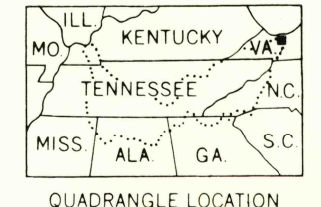




Mapped and edited by Tennessee Valley Authority  
Published by the Geological Survey  
Control by USC&GS, USGS, and TVA  
Topography by multiplex methods from aerial  
photographs taken 1954. Field examination by TVA, 1958  
Polyconic projection. 1927 North American datum  
10,000-foot grid based on Virginia (South)  
rectangular coordinate system  
1000 meter Universal Transverse Mercator Grid ticks,  
Zone 17, shown in blue  
Fine red dashed lines indicate selected fence and field lines  
visible on aerial photographs. This information is unchecked



USGS  
Historical File  
Topographic Division



ROAD CLASSIFICATION

Heavy-duty	Poor motor road
Medium-duty	Wagon and jeep track
Light-duty	Foot trail
U. S. Route	State Route

U.S.G.S.  
FILE COPY  
TOPOGRAPHIC DIVISION

TIPTOP, VA.  
NW 4 BURKES GARDEN 15 QUADRANGLE  
N3707.5-W8122.5/7.5

THIS MAP COMPLIES WITH NATIONAL MAP ACCURACY STANDARDS  
FOR SALE BY U. S. GEOLOGICAL SURVEY, WASHINGTON, D. C. 20242,  
VIRGINIA DIVISION OF MINERAL RESOURCES, CHARLOTTESVILLE, VIRGINIA 22903,  
AND U. S. TENNESSEE VALLEY AUTHORITY, CHATTANOOGA, TENN. 37401 OR KNOXVILLE, TENN. 37902  
A FOLDER DESCRIBING TOPOGRAPHIC MAPS AND SYMBOLS IS AVAILABLE ON REQUEST

1958  
PHOTOREVISED 1969  
AMS 4758 III NW-SERIES V834