

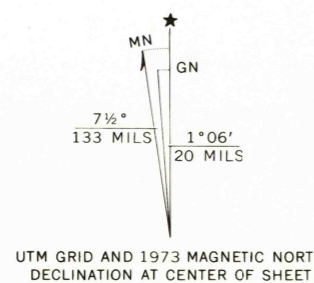


Produced and published by the Geological Survey
in cooperation with Commonwealth of Virginia agencies

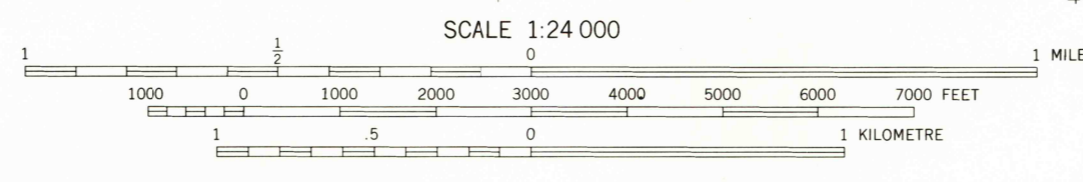
Orthophoto prepared from 1:76,000-scale
aerial photograph taken April 6, 1973

Projection and 10,000-foot grid ticks: Virginia coordinate
system, south zone (Lambert conformal conic)
1000-metre Universal Transverse Mercator grid,
zone 18. 1927 North American datum

Photoimagery transformed by scanning techniques
which may produce double or mismatched images;
use the mean of image positions for map point



UTM GRID AND 1973 MAGNETIC NORTH
DECLINATION AT CENTER OF SHEET



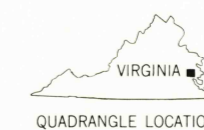
SCALE 1:24 000

ADJOINING ORTHOPHOTOQUADS

NO. NEW 5657 N 31	WEST POINT 5657 W 31
MINNER 5657 N 32	TOANO 5657 W 32

PRINCIPAL NUMBERED HIGHWAYS
 Interstate Route U. S. Route State Route

This quadrangle area also covered by
1:24,000-scale topographic map



QUADRANGLE LOCATION

THIS MAP COMPLIES WITH NATIONAL MAP ACCURACY STANDARDS
FOR SALE BY U. S. GEOLOGICAL SURVEY, RESTON, VIRGINIA 22092
AND VIRGINIA DIVISION OF MINERAL RESOURCES, CHARLOTTESVILLE, VIRGINIA 22903

USGS
Historical File
Topographic Division

TOANO, VA.
N3722.5-W7645/7.5

1973

AMS 5658 IV NE-SERIES V854

MAY 19 1977