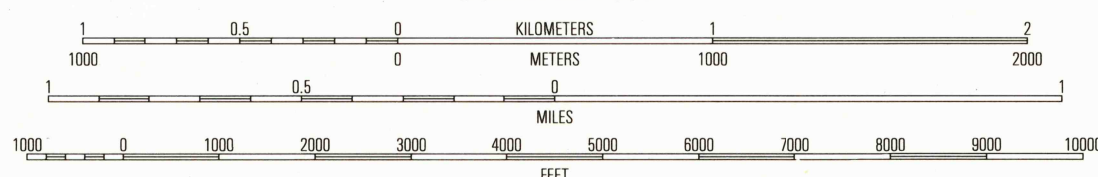
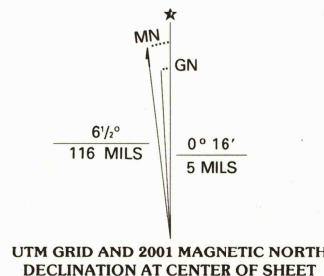


Produced by the United States Geological Survey

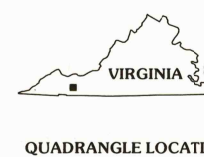
Supplemental control by Tennessee Valley Authority  
Topography compiled 1954. Field checked by TVA 1959  
Planimetry derived by TVA in cooperation with Commonwealth of Virginia  
agencies from imagery taken 1976 and other sources  
Photinspected using imagery taken 2000; no major culture or  
drainage changes observed. Survey control current as of 1959  
Boundaries, other than corporate, revised 2001

North American Datum of 1927 (NAD 27). Projection and  
10 000-foot ticks: Virginia coordinate system, south zone  
(Lambert conformal conic)  
1000-meter Universal Transverse Mercator grid, zone 17  
North American Datum of 1983 (NAD 83) is shown by dashed  
corner ticks. The values of the shift between NAD 27 and NAD 83  
for 7.5-minute intersections are obtainable from National Geodetic  
Survey NADCON software

There may be private inholdings within the boundaries of the  
National or State reservations shown on this map  
Information shown in purple may not meet USGS content standards  
and may conflict with previously mapped contours



THIS MAP COMPLIES WITH NATIONAL MAP ACCURACY STANDARDS  
FOR SALE BY U.S. GEOLOGICAL SURVEY, P.O. BOX 25286, DENVER, COLORADO 80225  
AND VIRGINIA DIVISION OF MINERAL RESOURCES, CHARLOTTESVILLE, VIRGINIA 22903  
A FOLDER DESCRIBING TOPOGRAPHIC MAPS AND SYMBOLS IS AVAILABLE ON REQUEST



QUADRANGLE LOCATION

1	2	3	1 Marston 218-SE
4	5	6	2 Atkins 223-SW
7	8	9	3 Cedar Springs 223-SE
10	11	12	4 Whitetop Mountain 219-NE
13	14	15	5 Middle Fox Creek 224-NE
16	17	18	6 Park 219-SE
19	20	21	7 Grass Creek
22	23	24	8 Mouth Of Wilson

ADJOINING 7.5' QUADRANGLE NAMES

Primary highway  
hard surface .....  
Secondary highway  
hard surface .....  
Unimproved road .....  
Interstate Route  
U.S. Route  
State Route

TROUT DALE, VA  
2000

NIMA 4757 III NW-SERIES V 834

RECEIVED  
JUN 1 2002

U.S. GEOLOGICAL SURVEY  
HISTORICAL MAP ARCHIVES

1500-1100-4757-224-NW  
9 780607 973228