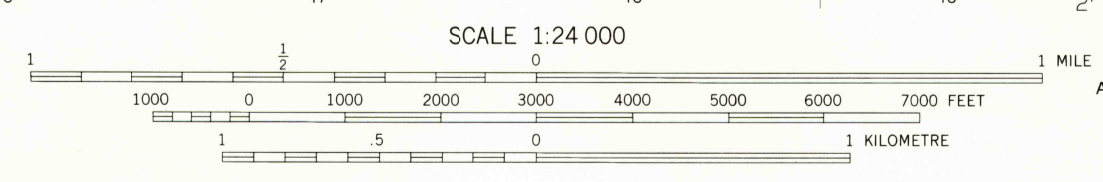
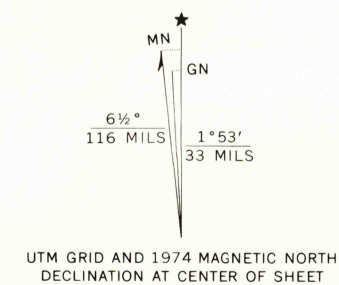


77° 7' 30" 37° 37' 30" 14000 E 15 16 5' 17 18 19 2' 30" 20 21 77° 00' 2430000 FEET 23 37° 37' 30"



37° 30' 77° 30' 400000 FEET 13 14 15 16 5' 17 18 19 2' 30" 20 21 77° 00' 2430000 FEET 23 37° 30'

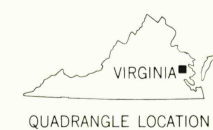
Produced and published by the Geological Survey in cooperation with Commonwealth of Virginia agencies
Orthophoto prepared from 1:76,000-scale aerial photograph taken April 20, 1974
Projection and 10,000-foot grid ticks: Virginia coordinate system, south zone (Lambert conformal conic) 1000-metre Universal Transverse Mercator grid, zone 18. 1927 North American datum
Photom imagery transformed by scanning techniques which may produce double or mismatched images; use the mean of image positions for map point



THIS MAP COMPLIES WITH NATIONAL MAP ACCURACY STANDARDS FOR SALE BY U.S. GEOLOGICAL SURVEY, RESTON, VIRGINIA 22092 AND VIRGINIA DIVISION OF MINERAL RESOURCES, CHARLOTTESVILLE, VIRGINIA 22903

ADJOINING ORTHOPHOTOQUADS

5559 II NW	TUNSTALL 5559 II SE	5559 III NW
5559 I NW	PROSPECT 5559 I SE	5559 II NW
5559 I NE	5559 II NE	5559 III NE



PRINCIPAL NUMBERED HIGHWAYS
 Interstate Route U. S. Route State Route

USGS
Historical File
Topographic Division

TUNSTALL, VA.
N 3730-W 7700/7.5
1974

AMS 5559 II SE--SERIES V834

MAY 19 1977