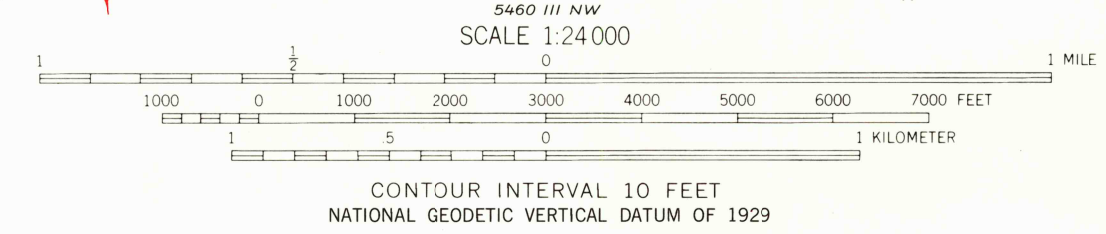
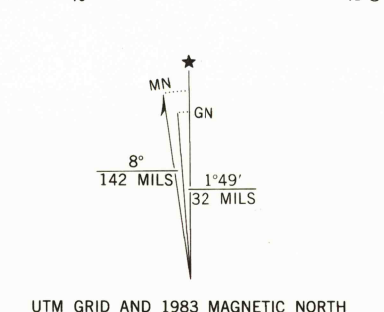
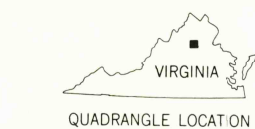


Mapped, edited, and published by the Geological Survey  
Control by USGS and NOS/NOAA  
Topography by photogrammetric methods from aerial photographs taken 1966. Field checked 1968. Supersedes Army Map Service map dated 1943  
Polyconic projection. 10,000-foot grid ticks based on Virginia coordinate system, north zone. 1000-meter Universal Transverse Mercator grid ticks, zone 18, shown in blue  
1927 North American Datum  
To place on the predicted North American Datum 1983 move the projection lines 9 meters south and 24 meters west as shown by dashed corner ticks  
Fine red dashed lines indicate selected fence and field lines where generally visible on aerial photographs. This information is unchecked



THIS MAP COMPLIES WITH NATIONAL MAP ACCURACY STANDARDS  
FOR SALE BY U. S. GEOLOGICAL SURVEY, RESTON, VIRGINIA 22092  
AND VIRGINIA DIVISION OF MINERAL RESOURCES, CHARLOTTESVILLE, VIRGINIA 22903  
A FOLDER DESCRIBING TOPOGRAPHIC MAPS AND SYMBOLS IS AVAILABLE ON REQUEST

ROAD CLASSIFICATION  
Primary highway, all weather, hard surface  
Light-duty road, all weather, improved surface  
Unimproved road, fair or dry weather  
U. S. Route  
State Route



UNIONVILLE, VA.  
38077-C8-TF-024

1968  
PHOTOREVISED 1983  
DMA 5460 IV SW - SERIES V834

Revisions shown in purple and woodland compiled in cooperation with Commonwealth of Virginia agencies from aerial photographs taken 1980 and other sources. This information not field checked  
Map edited 1983

RETURN TO:  
USGS AND HISTORICAL MAP ARCHIVES