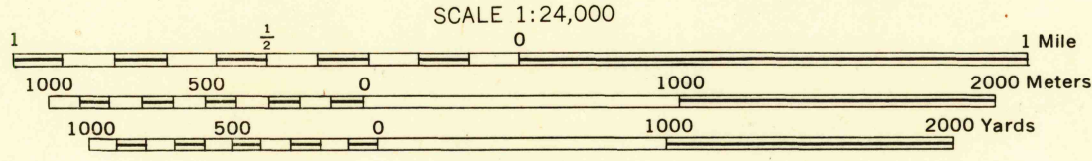


U.S.G.S.
FILE COPY
Inspection and Editing

U.S.G.S.
FILE COPY
Inspection and Editing

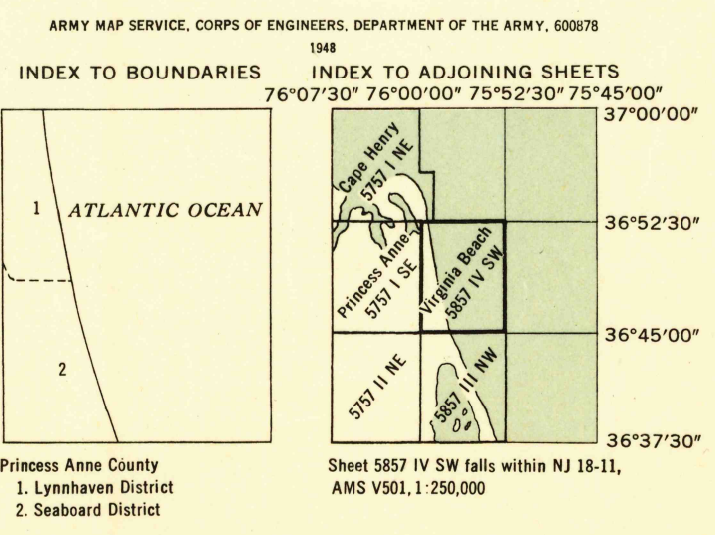
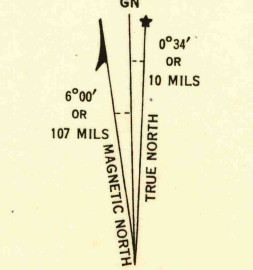
A.M.S. V834
First Edition (AMS 1), 1944; (AMS 3), 1948.
Prepared under the direction of the Chief of Engineers by the Army Map Service (AM), Corps of Engineers, Department of the Army, Washington, D. C. Copied in 1946 from Virginia, 1:25,000, AMS, Sheet 5857 IV SW, 1944. Original map compiled by USCGS; topography by planimetric methods; planimetry from aerial photography by photo-planimetric methods. Aerial photography 1942. Horizontal and vertical control by USGS and USC&GS. Transverse Mercator Grid added and marginal data revised, 1948. This map complies with the national standard map accuracy requirements. Map field checked.

LEGEND		
ROAD DATA 1944		
Hard surface, heavy duty road, more than two lanes wide	3 LANES; 4 LANES	Loose surface, graded, dry weather road
Hard surface, heavy duty road, two lanes wide; Federal route marker		Trail; Dirt road
Secondary, hard surface, all weather road, two lanes wide; State route marker		Railroad in street; Carline in street
RAILROADS		
Standard gauge	Single track Double track	UNDER CONSTRUCTION
Narrow gauge	Single track Double track	ABANDONED
Single track carline	Double track carline	
BOUNDARIES		
International	Mine	Intermittent lake
State	Horizontal control sta	Intermittent stream
County (with monument)	Bench mark	Dam
District	Spot elevation, feet	Rapids; Falls
Reservation	Woods	Large rapids and falls
Military reservation	MIL RES	Swamp, marsh
School; Church	Brushwood	Rocks awash at low tide
Camelary	Overboard	Wharf pier



CONTOUR INTERVAL 20 FEET
DATUM IS MEAN SEA LEVEL
TRANSVERSE MERCATOR PROJECTION
1927 NORTH AMERICAN DATUM

REPRINTED FROM MILITARY EDITION FOR CIVIL USE
PENDING REVISION FOR STANDARD ISSUE
SOLD AND DISTRIBUTED BY U. S. GEOLOGICAL SURVEY, WASHINGTON 25, D. C.



VIRGINIA BEACH, VIRGINIA FEB 25 1949
PRINCESS ANNE COUNTY