

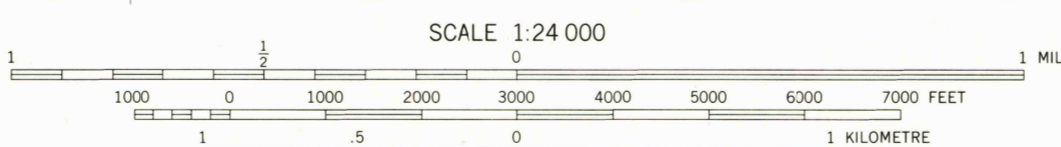
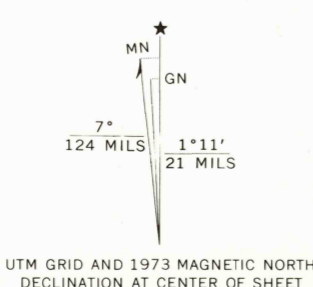


Produced and published by the Geological Survey  
in cooperation with Commonwealth of Virginia agencies

Orthophotograph prepared from 1:76,000-scale  
aerial photograph taken April 15, 1973

Projection and 10,000-foot grid ticks: Virginia coordinate  
system, south zone (Lambert conformal conic)  
1000-metre Universal Transverse Mercator grid,  
zone 18. 1927 North American datum

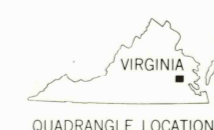
Photoimagery transformed by scanning techniques  
which may produce double or mismatched images;  
use the mean of image positions for map point.



THIS MAP COMPLIES WITH NATIONAL MAP ACCURACY STANDARDS  
FOR SALE BY U. S. GEOLOGICAL SURVEY, RESTON, VIRGINIA 22092  
AND VIRGINIA DIVISION OF MINERAL RESOURCES, CHARLOTTESVILLE, VIRGINIA 22903

ADJOINING ORTHOPHOQUADS

TRINITY 500 00' N 500 00' W	NEW KEN 500 00' N 500 00' W	WEST POINT 500 00' N 500 00' W
HOVINGBELL 500 00' N 500 00' W	WALKERS 500 00' N 500 00' W	TROND 500 00' N 500 00' W



USGS  
Historical File  
Topographic Division

This quadrangle area also covered by  
1:24,000-scale topographic map

WALKERS, VA.  
N3722.5—W7652.5/7.5

1973

AMS 5658 IV NW—SERIES V834

MAY 19 1977