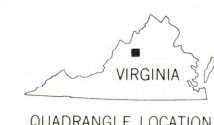

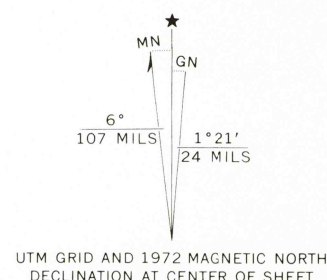




Produced and published by the Geological Survey  
Orthophotograph prepared from 1:76,000-scale  
aerial photograph taken April 17, 1972  
Projection: Virginia coordinate system, south zone  
(Lambert conformal conic)  
10,000-foot grid ticks base on Virginia coordinate  
system, south and north zones  
1000-meter Universal Transverse Mercator grid,  
zone 17. 1927 North American datum  
Photoimagery transformed by scanning techniques  
which may produce double or mismatched images;  
use the mean of image positions for map point



ADJOINING ORTHOPHOTOQUADS			
Waynesboro East 1:76,000 Scale III SE	Waynesboro East 1:76,000 Scale III SE	Waynesboro East 1:76,000 Scale III SE	Waynesboro East 1:76,000 Scale III SE

PRINCIPAL NUMBERED HIGHWAYS  
Interstate Route U. S. Route State Route

This quadrangle area also covered by  
1:24,000-scale topographic map

FOR SALE BY U. S. GEOLOGICAL SURVEY, WASHINGTON, D. C. 20242  
AND VIRGINIA DIVISION OF MINERAL RESOURCES, CHARLOTTESVILLE, VIRGINIA 22903

USGS  
Historical File  
Topographic Division  
1972  
AMS 5260 III SE—SERIES V034

WAYNESBORO EAST, VA.  
N3800—W7845/7.5

MAY 16 1974  
1570