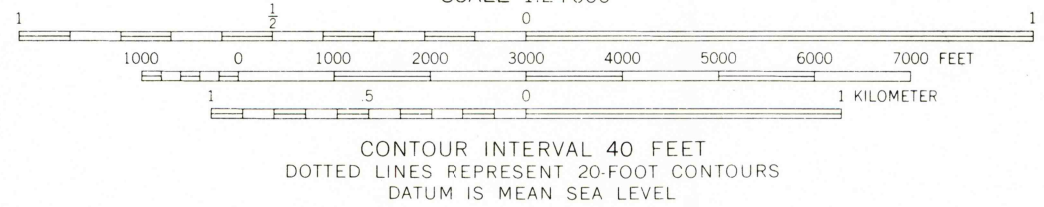
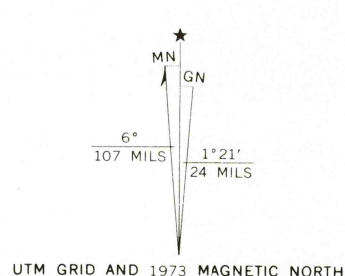


Mapped, edited, and published by the Geological Survey  
Control by USGS and USC&GS

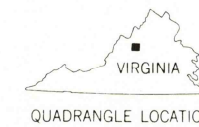
Topography by photogrammetric methods from aerial photographs  
taken 1963. Field checked 1964. Revised from aerial  
photographs taken 1972. Field checked 1973

Polyconic projection. 1927 North American datum  
10,000-foot grids based on Virgin a coordinate system, south  
and north zones  
1000-meter Universal Transverse Mercator grid ticks, zone 17,  
shown in blue

Fine red dashed lines indicate selected fence and field lines where  
generally visible on aerial photographs. This information is unchecked  
Red tint indicates area in which only landmark buildings are shown



THIS MAP COMPLIES WITH NATIONAL MAP ACCURACY STANDARDS  
FOR SALE BY U.S. GEOLOGICAL SURVEY, RESTON, VIRGINIA 22092  
AND VIRGINIA DIVISION OF MINERAL RESOURCES, CHARLOTTEVILLE, VIRGINIA 22903  
A FOLDER DESCRIBING TOPOGRAPHIC MAPS AND SYMBOLS IS AVAILABLE ON REQUEST



ROAD CLASSIFICATION	
Primary highway, hard surface	Light-duty road, hard or improved surface
Secondary highway, hard surface	Unimproved road
Interstate Route	U. S. Route
	State Route

USGS  
Historical File  
Topographic Division

WAYNESBORO EAST, VA.  
N3800—W7845/7.5

1973  
AMS 5260 III SE—SERIES V834

NOV 20 1974