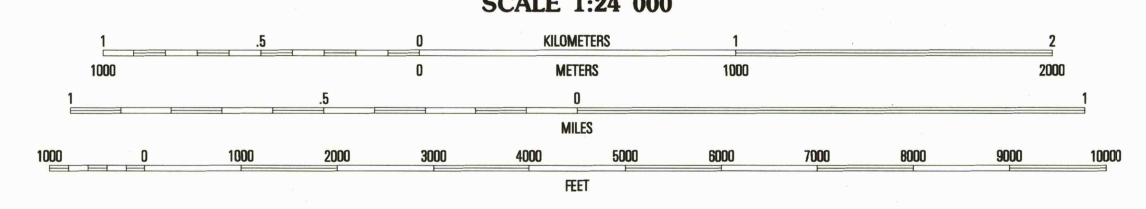
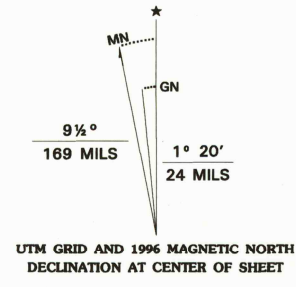
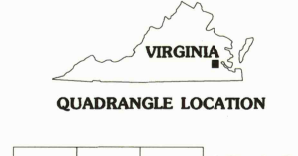


Produced by the United States Geological Survey in cooperation with Commonwealth of Virginia, Departments of Mines, Minerals and Energy, and Transportation  
Compiled by photogrammetric methods from imagery dated 1963  
Field checked 1965; Revised from imagery dated 1994  
Survey control current as of 1965. Map edited 1996  
Contours not revised  
North American Datum of 1983 (NAD 83). Projection and blue 1000-meter ticks: Universal Transverse Mercator, zone 18  
2 500-meter ticks: Virginia Coordinate System of 1983 (south zone)  
North American Datum of 1927 (NAD 27) is shown by dashed corner ticks. The values of the shift between NAD 83 and NAD 27 for 7.5-minute intersections are obtainable from National Geodetic Survey NADCON software  
There may be private inholdings within the boundaries of the National or State reservations shown on this map



CONTOUR INTERVAL 10 FEET  
SUPPLEMENTARY CONTOUR INTERVAL 5 FEET  
NATIONAL GEODETIC VERTICAL DATUM OF 1929

THIS MAP COMPLIES WITH NATIONAL MAP ACCURACY STANDARDS  
FOR SALE BY U.S. GEOLOGICAL SURVEY, DENVER, COLORADO 80225, OR RESTON, VIRGINIA 22092  
AND VIRGINIA DIVISION OF MINERAL RESOURCES, CHARLOTTESVILLE, VIRGINIA 22903  
A FOLDER DESCRIBING TOPOGRAPHIC MAPS AND SYMBOLS IS AVAILABLE ON REQUEST



1	2	3	1 Dutch Gap
4	5	6	2 Roanoke
7	8	7	3 Providence Forge
		8	4 Hopewell
			5 Charles City
			6 Prince George
			7 Disputanta North
			8 Sawadee

ROAD CLASSIFICATION  
Primary highway ..... Light-duty road, hard or  
hard surface ..... Improved surface .....  
Secondary highway ..... Unimproved road .....  
hard surface .....  
Interstate Route ..... U.S. Route ..... State Route

USGS AND HISTORICAL  
MAP ARCHIVES  
JUL 25 1996  
REC'D FILE COPY

WESTOVER, VA  
37077-C2-TF-024  
1994  
DMA 5558 1 SW-SERIES V834

