

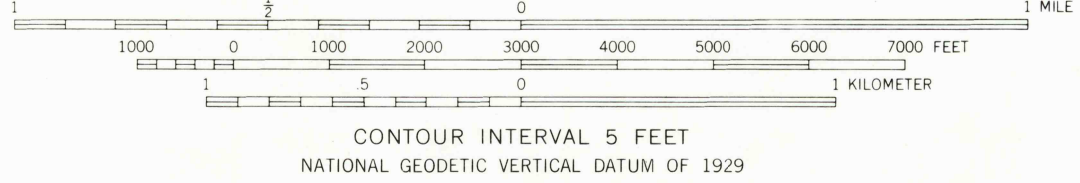
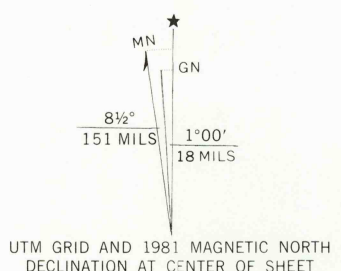
Mapped, edited, and published by the Geological Survey

Control by USGS and NOS/NOAA  
Topography by photogrammetric methods from aerial  
photographs taken 1964. Field checked 1967

Polycyclic projection. 10,000-foot grids based on Virginia coordinate system,  
south zone, and North Carolina coordinate system. 1000-meter  
Universal Transverse Mercator grid ticks, zone 18, shown in blue  
1927 North American Datum. To place on the predicted North  
American Datum 1983 move the projection lines 11 meters south  
and 29 meters west as shown by dashed corner ticks

Fine red dashed lines indicate selected fence and field lines where  
generally visible on aerial photographs. This information is unchecked

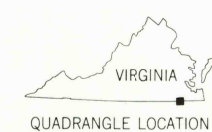
Revisions shown in purple compiled in cooperation with Commonwealth  
of Virginia agencies from aerial photographs taken 1978 and other  
sources. This information not field checked. Map edited 1981



THIS MAP COMPLIES WITH NATIONAL MAP ACCURACY STANDARDS  
FOR SALE BY U. S. GEOLOGICAL SURVEY, RESTON, VIRGINIA 22092  
AND VIRGINIA DIVISION OF MINERAL RESOURCES, CHARLOTTEVILLE, VIRGINIA 22903  
A FOLDER DESCRIBING TOPOGRAPHIC MAPS AND SYMBOLS IS AVAILABLE ON REQUEST

ROAD CLASSIFICATION

Primary highway, all weather, hard surface  
Secondary highway, all weather, hard surface  
Light-duty road, all weather, improved surface  
Unimproved road, fair or dry weather  
U. S. Route  
State Route



WHALEYVILLE, VA.-N. C.  
SW/4 SUFFOLK 15' QUADRANGLE  
N3630-W7637.5/7.5

1967  
PHOTOREVISED 1981  
DMA 5657 II SW-SERIES V934

RETURN TO:  
USGS AND HISTORICAL MAP ARCHIVES

NO. 1 J 1981

3250