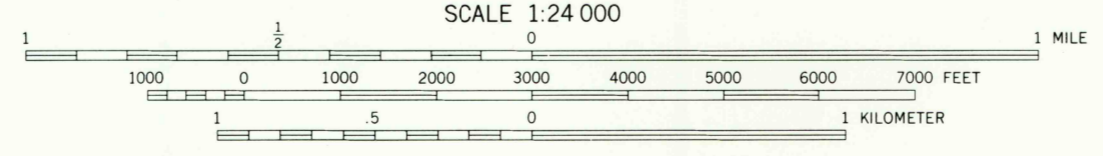
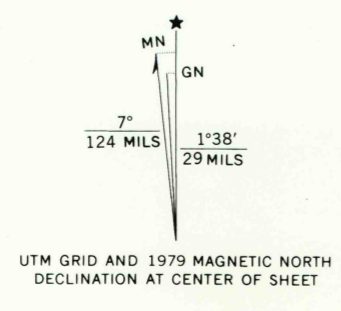
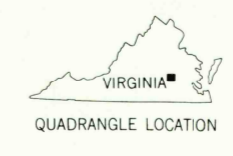




Produced and published by the Geological Survey in cooperation with the Soil Conservation Service
Orthophoto prepared from 1:80,000-scale aerial photograph taken March 16, 1979
Projection and 10,000-foot grid ticks: Virginia coordinate system, south zone (Lambert conformal conic) 1000-meter Universal Transverse Mercator grid, zone 18. 1927 North American Datum
To place on the predicted North American Datum 1983 move the projection lines 11 meters south and 26 meters west as shown by dashed corner ticks
Photomagey rectified by optical scanning which may produce double or mismatched images; use the mean of image positions for map point



THIS MAP COMPLIES WITH NATIONAL MAP ACCURACY STANDARDS
FOR SALE BY U. S. GEOLOGICAL SURVEY, RESTON, VIRGINIA 22092
AND VIRGINIA DIVISION OF MINERAL RESOURCES, CHARLOTTEVILLE, VIRGINIA 22903



PRINCIPAL NUMBERED HIGHWAYS
 Interstate Route U.S. Route State Route

This quadrangle also covered by 1:24,000-scale topographic map
APR 30 1984

WINTERPOCK, VA.
N3715-W7737.5/7.5
1979
DMA 5458 I SW-SERIES V034

RETURN TO:
VECS AND HISTORICAL MAP ARCHIVES