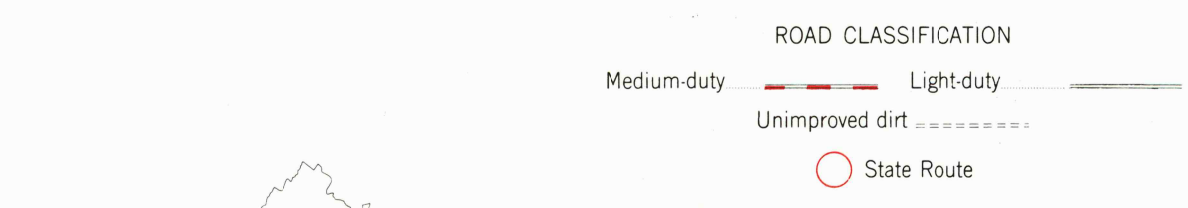
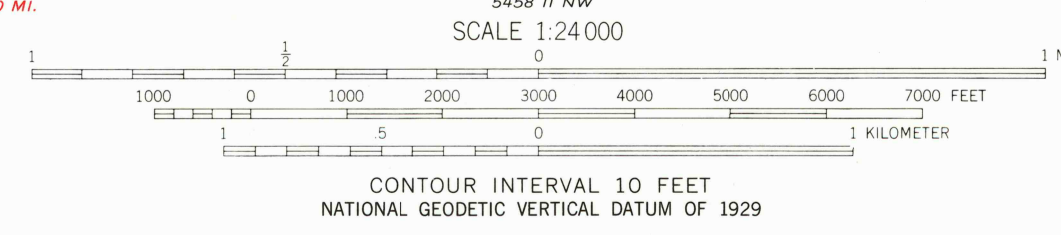
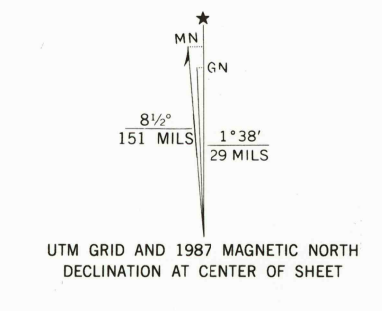


Mapped, edited, and published by the Geological Survey  
Control by USGS and USC&GS  
Topography by photogrammetric methods from aerial photographs  
taken 1962. Field checked 1963  
Supersedes Army Map Service map dated 1943  
Polyconic projection. 1927 North American datum  
10,000-foot grid based on Virginia coordinate system, south zone  
1000-meter Universal Transverse Mercator grid ticks, zone 18,  
shown in blue  
To place on the predicted North American Datum 1983  
move the projection lines 11 meters south and  
26 meters west as shown by dashed corner ticks



THIS MAP COMPLIES WITH NATIONAL MAP ACCURACY STANDARDS  
FOR SALE BY U. S. GEOLOGICAL SURVEY, DENVER, COLORADO 80225 OR RESTON, VIRGINIA 22092,  
AND VIRGINIA DIVISION OF MINERAL RESOURCES, CHARLOTTESVILLE, VIRGINIA 22903  
A FOLDER DESCRIBING TOPOGRAPHIC MAPS AND SYMBOLS IS AVAILABLE ON REQUEST

Revisions shown in purple and woodland compiled in cooperation  
with Commonwealth of Virginia agencies from aerial photographs  
taken 1984 and other sources. This information not field checked  
Map edited 1987

WINTERPOCK, VA.  
37077-C6-TF-024  
1983  
PHOTOREVISED 1987  
DMA 5458 1 SW - SERIES V834

USGS MAP OF VIRGINIA  
JUN 29 1988  
REC'D FILE COPY