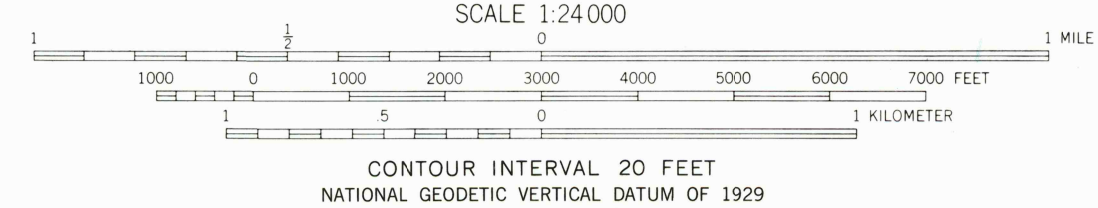
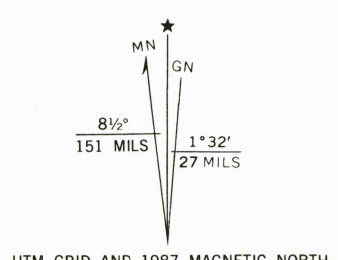
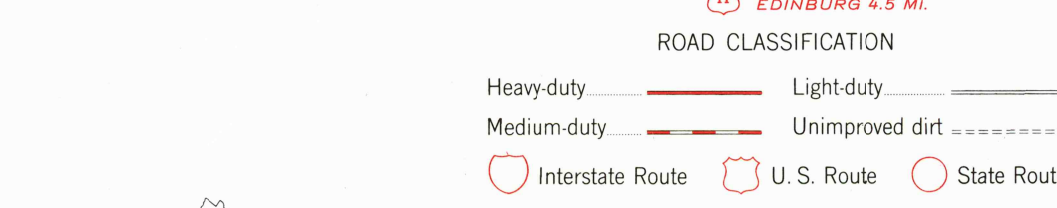


Mapped, edited, and published by the Geological Survey

Control by USGS and NOS/NOAA
Topography by photogrammetric methods from aerial photographs taken 1964. Field checked 1966
Polyconic projection. 10,000-foot grid ticks based on Virginia coordinate system, north zone, and West Virginia coordinate system, north zone
1000-meter Universal Transverse Mercator grid ticks, zone 17, shown in blue
1927 North American Datum
To place on the predicted North American Datum 1983 move the projection lines 8 meters south and 22 meters west as shown by dashed corner ticks
There may be private inholdings within the boundaries of the National or State reservations shown on this map



THIS MAP COMPLIES WITH NATIONAL MAP ACCURACY STANDARDS
FOR SALE BY U. S. GEOLOGICAL SURVEY, DENVER, COLORADO 80225 OR RESTON, VIRGINIA 22092,
AND VIRGINIA DIVISION OF MINERAL RESOURCES, CHARLOTTESVILLE, VIRGINIA 22903
A FOLDER DESCRIBING TOPOGRAPHIC MAPS AND SYMBOLS IS AVAILABLE ON REQUEST



WOODSTOCK, VA. - W. VA.
NE/4 EDINBURG 15' QUADRANGLE
38078-H5-TF-024

1966
PHOTOREVISED 1987
DMA 5261 I NE - SERIES V834

Revisions shown in purple and woodland compiled in cooperation with Commonwealth of Virginia agencies from aerial photographs taken 1984 and other sources. This information not field checked. Map edited 1986

REC'D FILE COPY
JUN 10 1988
JCS MAP INFORMATION MAP