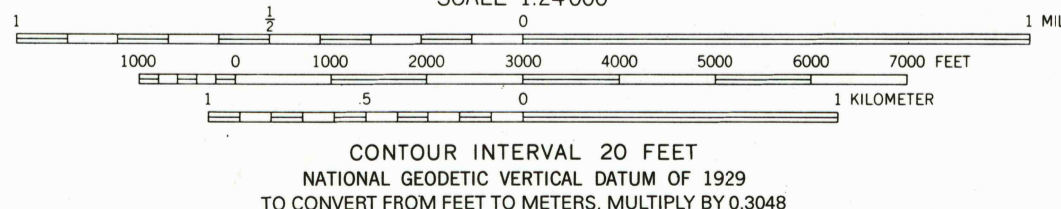
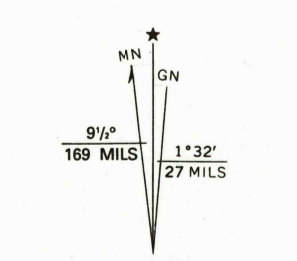


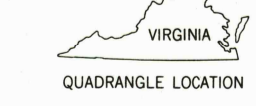
Produced by the United States Geological Survey
Topography compiled 1964. Planimetry derived from imagery taken
1984. Photoinspected using imagery dated 1994; no major culture
or drainage changes observed. Survey control current as of 1996
boundaries, other than corporate, verified 1997.
North American Datum of 1927 (NAD 27)
Projection: Virginia coordinate system, north zone
(Lambert conformal conic)
10 000-foot ticks: Virginia coordinate system, north zone and
West Virginia coordinate system, north zone
1 000-meter Universal Transverse Mercator grid, zone 17
North American Datum of 1983 (NAD 83) is shown by dashed
corner ticks. The values of the shift between NAD 27 and NAD 83
for 7.5-minute intersections are obtainable from National Geodetic
Survey NADCON software.
There may be private inholdings within the boundaries of the
National or State reservations shown on this map.
Information shown in purple may not meet USGS content standards
and may conflict with previously mapped contours.



USGS AND HISTORICAL
TOP ARCHIVES
NOV 30 1997
REC'D FILE COPY

ROAD CLASSIFICATION
Primary highway, hard surface
Secondary highway, hard surface
Light-duty road, hard or improved surface
Unimproved road
Interstate Route
U. S. Route
State Route

THIS MAP COMPLIES WITH NATIONAL MAP ACCURACY STANDARDS
FOR SALE BY U.S. GEOLOGICAL SURVEY, P.O. BOX 25286, DENVER, COLORADO 80225
AND VIRGINIA DIVISION OF MINERAL RESOURCES, CHARLOTTESVILLE, VIRGINIA 22903
A FOLDER DESCRIBING TOPOGRAPHIC MAPS AND SYMBOLS IS AVAILABLE ON REQUEST



WOODSTOCK, VA. - W. VA.

1994

DMA 5261 NE - SERIES V834

