

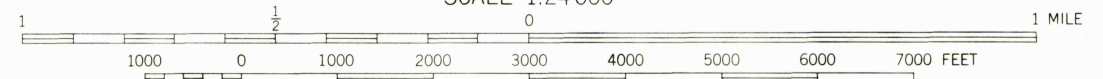
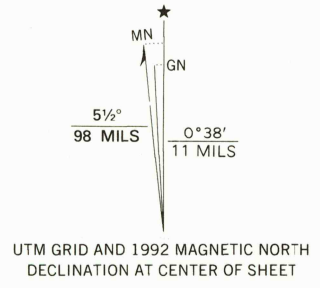


Mapped and edited by Tennessee Valley Authority
Published by the Geological Survey

Control by NOS/NOAA, USGS, and TVA
Revised by TVA in 1960 by photogrammetric methods using
aerial photographs taken 1958 and by reference to TVA-USGS
quadrangle dated 1938. Map field checked by TVA, 1960

Polyconic projection, 1927 North American datum
10,000-foot grid based on Virginia (South)
rectangular coordinate system
1000 meter Universal Transverse Mercator Grid ticks,
Zone 17, shown in blue

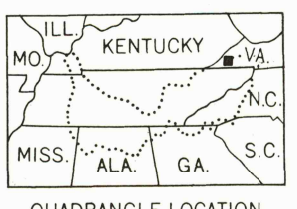
To place on the predicted North American Datum 1983
move the projection lines 8 meters south and
13 meters west as shown by dashed corner ticks
Fine red dashed lines indicate selected fence and field lines where
generally visible on aerial photographs. This information is unchecked



CONTOUR INTERVAL 20 FEET
DASHED LINES REPRESENT HALF-INTERVAL CONTOURS
NATIONAL GEODETIC VERTICAL DATUM OF 1929

THIS MAP COMPLIES WITH NATIONAL MAP ACCURACY STANDARDS

FOR SALE BY U.S. GEOLOGICAL SURVEY, DENVER, COLORADO 80225 OR RESTON, VIRGINIA 22092,
VIRGINIA DIVISION OF MINERAL RESOURCES, CHARLOTTESVILLE, VIRGINIA 22903,
AND U.S. TENNESSEE VALLEY AUTHORITY, CHATTANOOGA, TENNESSEE 37402.
A FOLDER DESCRIBING TOPOGRAPHIC MAPS AND SYMBOLS IS AVAILABLE ON REQUEST



QUADRANGLE LOCATION

ROAD CLASSIFICATION

Primary highway, hard surface	Light-duty road, hard or improved surface
Secondary highway, hard surface	Unimproved road
Interstate Route	U.S. Route
	State Route

WYNDALE, VA.
36082-F1-TF-024

1960
PHOTOREVISED 1991
DMA 4557 II SE-SERIES V854

Revisions shown in purple and woodland compiled by
the Geological Survey in cooperation with Commonwealth of
Virginia agencies from aerial photographs taken 1987
This information not field checked. Map edited 1991

CGS HISTORICAL
MAP ARCHIVES
APR 12 1993
REC'D FILE COPY