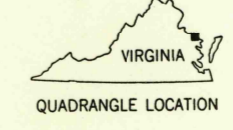
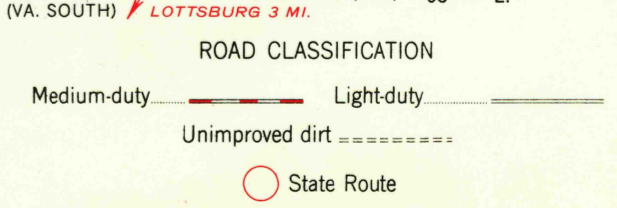
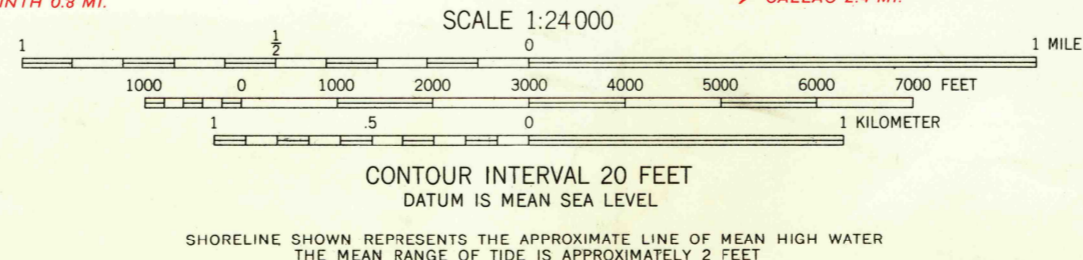
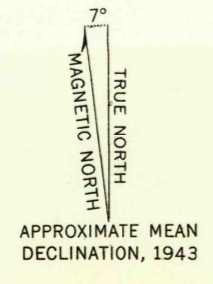




Mapped by the Army Map Service
Published for civil use by the Geological Survey
Control by USC&GS
Topography from aerial photographs by photogrammetric methods
and by plane-table surveys 1943. Aerial photographs
taken 1942
Polyconic projection. 1927 North American datum
10,000-foot grids based on Virginia coordinate system,
north and south zones, and Maryland coordinate
system
1000-meter Universal Transverse Mercator grid ticks,
zone 18, shown in blue



THIS MAP COMPLIES WITH NATIONAL MAP ACCURACY STANDARDS
FOR SALE BY U. S. GEOLOGICAL SURVEY, WASHINGTON 25, D. C.
A FOLDER DESCRIBING TOPOGRAPHIC MAPS AND SYMBOLS IS AVAILABLE ON REQUEST

U.S.G.S. YEOCOMICO RIVER, VA.-MD.
SE/4 PINEY POINT 15' QUADRANGLE
N3800-W7630/7.5
1943
TOPOGRAPHIC DIVISION

HEATHSVILLE
OCT 19 1952

2570