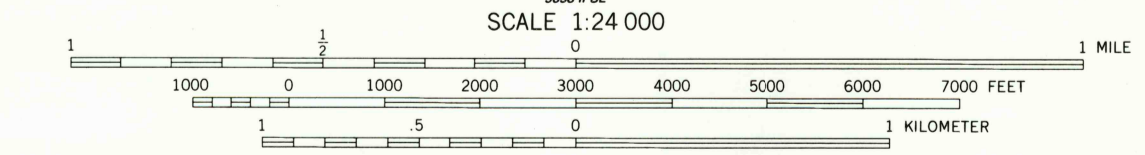
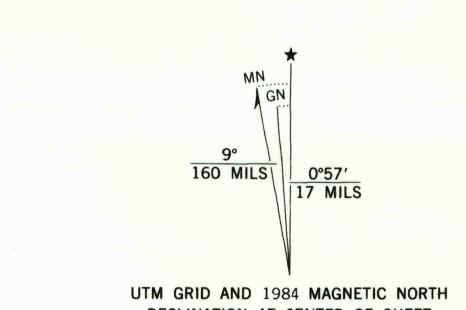
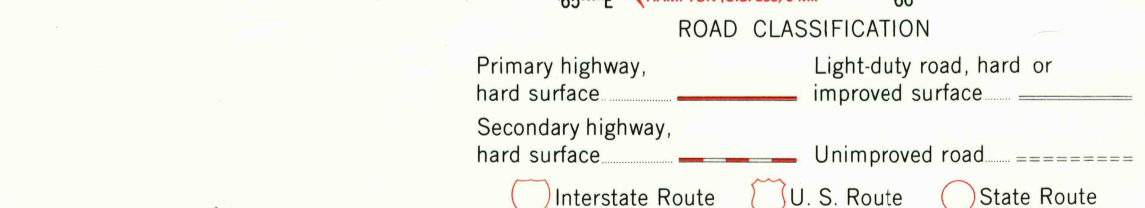


Mapped, edited, and published by the Geological Survey in cooperation with Commonwealth of Virginia agencies
Control by USGS and NOS/NOAA
Topography by photogrammetric methods from aerial photographs taken 1963. Field checked 1965. Revised from aerial photographs taken 1978. Field checked 1982. Map edited 1984.
Supersedes Army Map Service map dated 1957
Selected hydrographic data compiled from NOS charts 12241 (1979) and 12248 (1982). This information is not intended for navigational purposes
Polyconic projection. 10,000-foot grid ticks based on Virginia coordinate system, south zone
1000-meter Universal Transverse Mercator grid, zone 18
1927 North American Datum
To place on the predicted North American Datum 1983 move the projection lines 1.1 meters south and 29 meters west as shown by dashed corner ticks
Red tint indicates areas in which only landmark buildings are shown
There may be private inholdings within the boundaries of the National or State reservations shown on this map



SCALE 1:24 000
CONTOUR INTERVAL 10 FEET
DOTTED LINES REPRESENT 5-FOOT CONTOURS
NATIONAL GEODETIC VERTICAL DATUM OF 1929
DEPTH CURVES AND SOUNDINGS IN FEET—DATUM IS MEAN LOW WATER
THE RELATIONSHIP BETWEEN THE TWO DATUMS IS VARIABLE
SHORELINE SHOWN REPRESENTS THE APPROXIMATE LINE OF MEAN HIGH WATER
THE MEAN RANGE OF TIDE IS APPROXIMATELY 2.4 FEET



ROAD CLASSIFICATION
Primary highway, hard surface
Secondary highway, hard surface
Unimproved road
Light-duty road, hard or improved surface
Interstate Route
U. S. Route
State Route

YORKTOWN, VA.
37076-85-TF-024
1984
DMA 5658 II NE—SERIES V834

USGS NHD HISTORICAL MAP
MAY 10 1989
REC'D FILE COPY