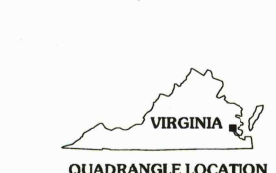
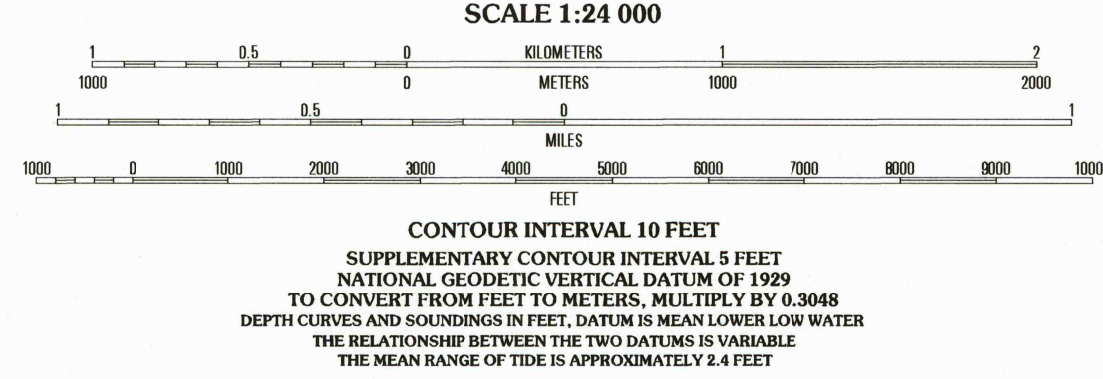
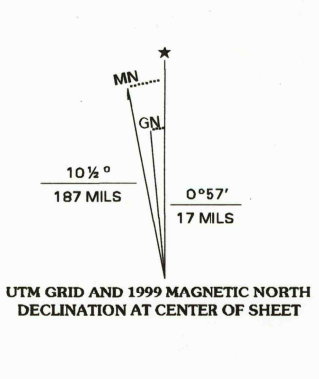


Produced by the United States Geological Survey
Topography compiled 1963. Planimetry derived from images taken 1994 and other sources. Survey control current as of 1982
Selected hydrographic data compiled from NOS charts 12241 (1979) and 12248 (1982). This information is not intended for navigational purposes
North American Datum of 1983 (NAD 83). Projection and 1 000-meter grid: Universal Transverse Mercator, zone 18 2 500-meter ticks: Virginia Coordinate System of 1983 (south zone)
North American Datum of 1927 (NAD 27) is shown by dashed corner ticks. The values of the shift between NAD 83 and NAD 27 for 7.5-minute intersections are obtainable from National Geodetic Survey NADCON software
There may be private inholdings within the boundaries of the National or State reservations shown on this map
Landmark buildings verified 1982



ROAD CLASSIFICATION

Primary highway hard surface	Light-duty road, hard or improved surface
Secondary highway hard surface	Unimproved road
Interstate Route	U.S. Route
	State Route

1	2	3
4	5	6
7	8	

ADJOINING 7.5' QUADRANGLE NAMES

YORKTOWN, VA
1994
NIMA 5658 II NE-SERIES V834

RECEIVED
APR 3 0 1999
USGS NAD
HISTORICAL MAP ARCHIVES
643988-10908-16
4-63988-10908-16
NIST