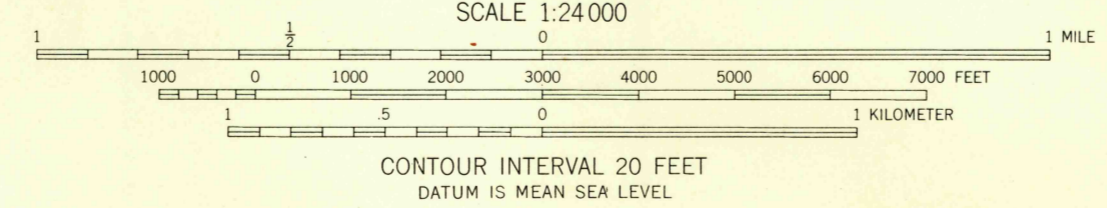
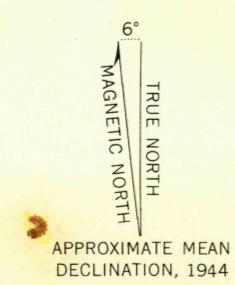




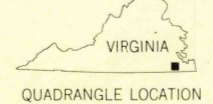
Mapped by the Army Map Service  
Published for civil use by the Geological Survey  
Control by USGS, USC&GS, and USCE  
Topography from aerial photographs by photogrammetric  
methods and by planetable surveys 1944  
Aerial photographs taken 1942  
Polyconic projection, 1927 North American datum  
10,000-foot grid based on Virginia coordinate system,  
south zone  
1000-meter Universal Transverse Mercator grid ticks,  
zone 18, shown in blue



THIS MAP COMPLIES WITH NATIONAL MAP ACCURACY STANDARDS  
FOR SALE BY U. S. GEOLOGICAL SURVEY, WASHINGTON 25, D. C.  
A FOLDER DESCRIBING TOPOGRAPHIC MAPS AND SYMBOLS IS AVAILABLE ON REQUEST

ROAD CLASSIFICATION

Heavy duty	Light duty
Medium duty	Unimproved dirt
U. S. Route	



U.S.G.S.  
FILE COPY  
TOPOGRAPHIC DIVISION

ZUNI, VA.  
SE/4 IVOR 15' QUADRANGLE  
N3645-W7645/7.5  
1944

DEC 14 1951

2530