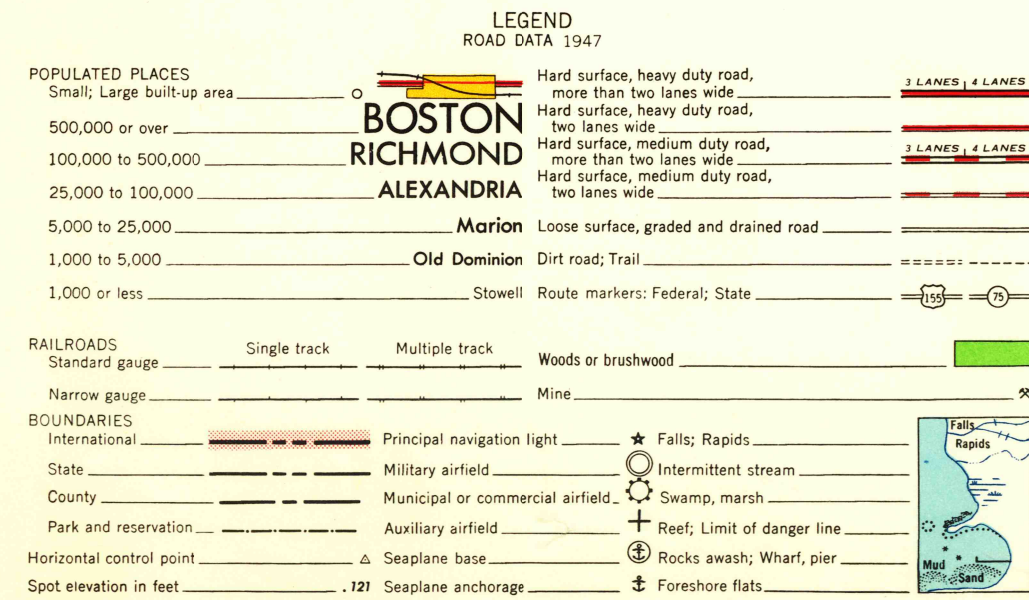
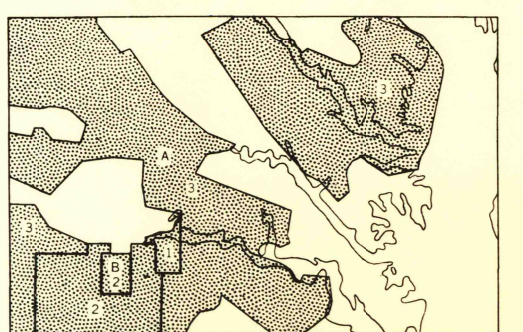


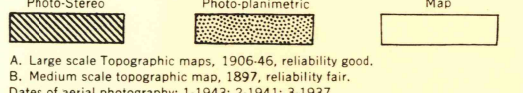
Prepared under the direction of the Chief of Engineers by the Army Map Service (AMS), War Department, Washington, D. C. Compiled in 1946 from United States Quadrangles, 1:25,000, 1:31,680, 1:62,500, and 1:125,000. Corps of Engineers and Geological Survey, 1892-1946. Planimetric detail partially revised by photo-planimetric methods. Aerial photography 1937-1945. Road, railroad, and airfield data verified by state authorities, 1947. Control by U. S. Coast and Geodetic Survey. Universal Transverse Mercator Grid values revised by AMS, 1955.

INTERIOR—GEOLOGICAL SURVEY, WASHINGTON, D. C.—1959  
M R-0833

COVERAGE DIAGRAM



COMPILED BY



RICHMOND, VIRGINIA

U.S.G.S.  
FILE COPY  
TOPOGRAPHIC DIVISIONU.S.G.S.  
FILE COPY  
TOPOGRAPHIC DIVISION

DEC 10 1959