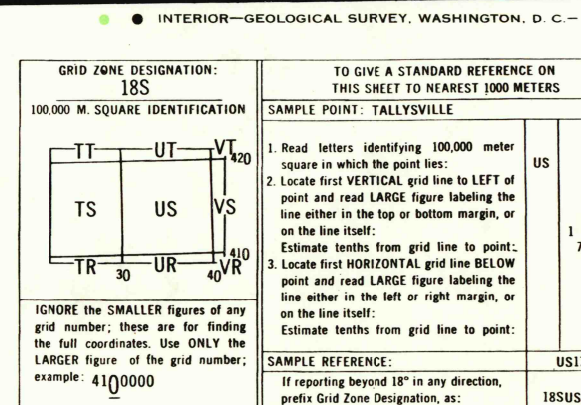
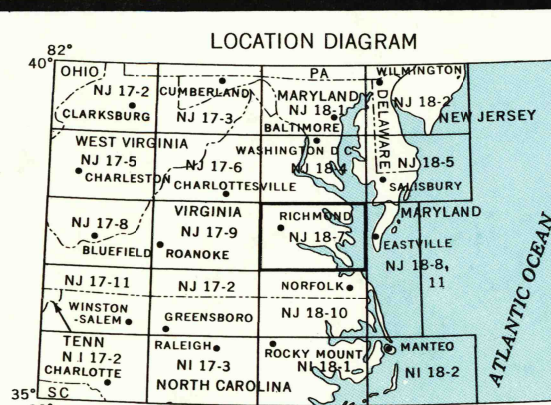
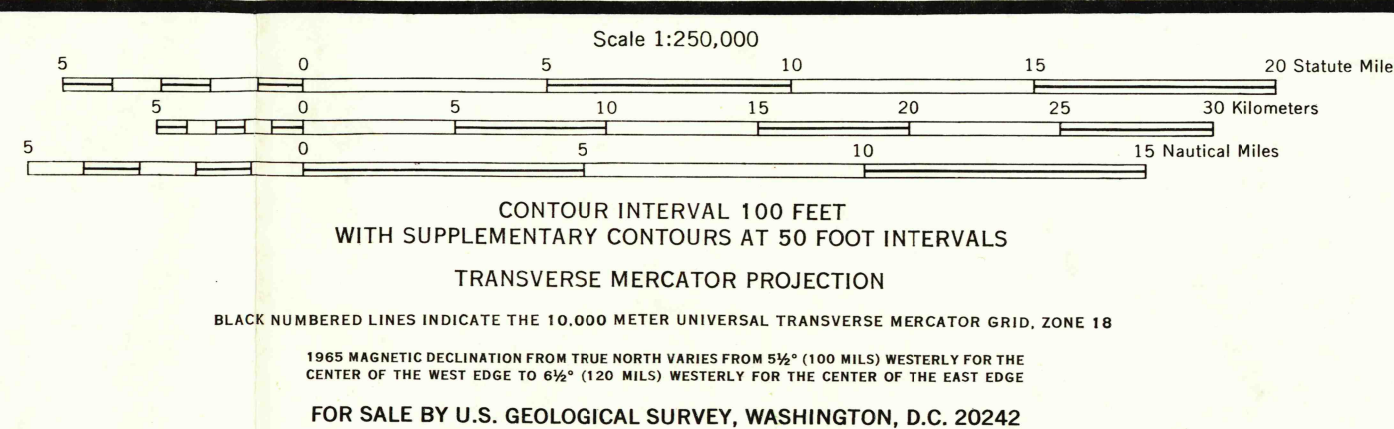
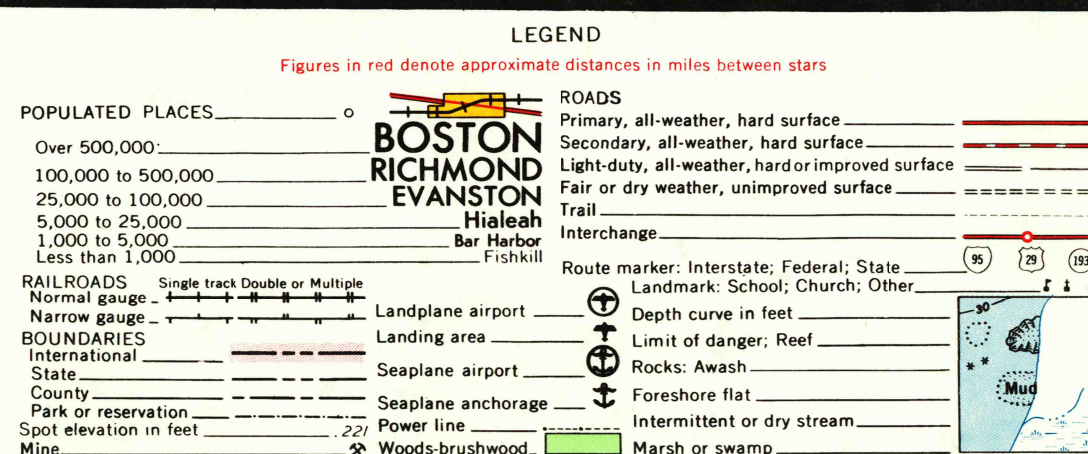


V501, EDITION 3
Prepared by the U.S. Army Topographic Command (TPC), Washington, D.C.
Compiled in 1946 by photogrammetric methods and from United States
quadrangles, 1:25,000, 1:31,680, 1:62,500, and 1:125,000, 1892-46.
Planimetry revised from aerial photographs taken 1937-43. Revised by the
U.S. Geological Survey 1969.
Selected hydrographic data compiled from USC&GS charts
This information is not intended for navigational purposes
Area covered by dashed light-blue pattern is subject to controlled inundation
Location of geodetic control established by government agencies is shown
on corresponding 1:250,000-scale Geodetic Control Diagram



USGS
HISTORICAL FILE
TOPOGRAPHIC DIVISION

RICHMOND, VA., MD.
1943
REVISED 1969

STOCK NO. V501XNJ187-03

FEB 2 1973