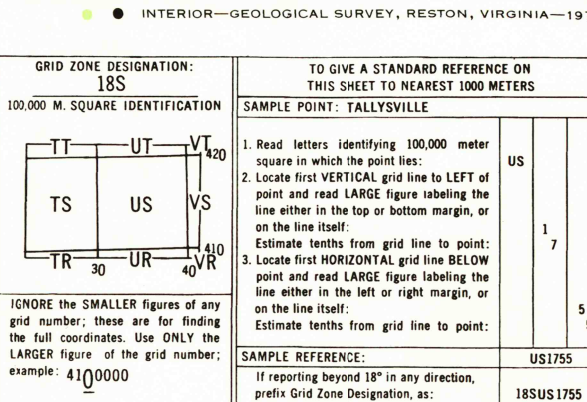
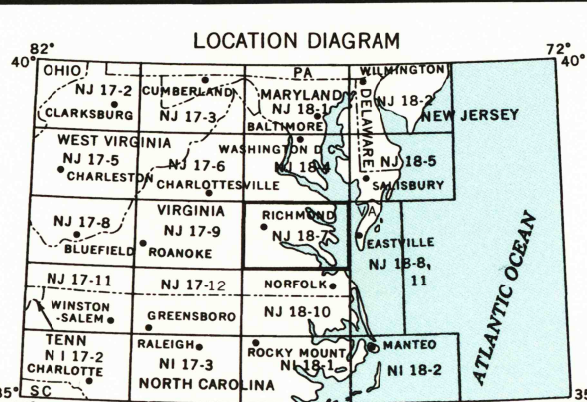
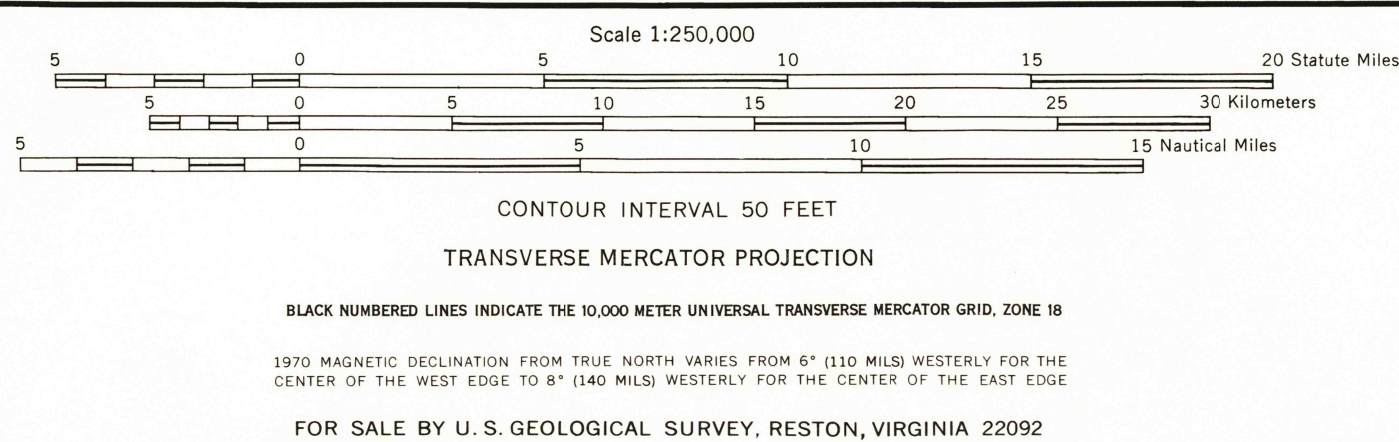
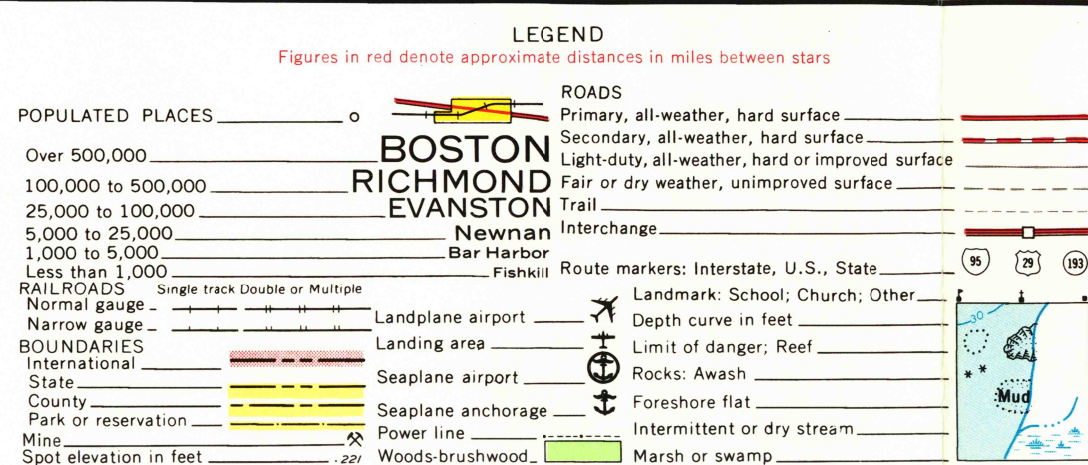


V501, EDITION 4

MAPPED, EDITED, AND PUBLISHED BY THE GEOLOGICAL SURVEY
IN COOPERATION WITH COMMONWEALTH OF VIRGINIA AGENCIES
Control by USGS and USC&GS

Compiled in 1974 by the U. S. Geological Survey from
1:24,000-scale maps surveyed 1963-1971, from
aerial photographs taken 1972 and by reference
to Army Map Service 1:250,000-scale map dated
1943, and from other sources. Supersedes Army
Map Service map dated 1943.

Selected hydrographic data compiled from USC&GS charts
This information is not intended for navigational purposes.
100,000-foot grids based on Virginia coordinate system,
north and south zones
Location of geodetic control established by government
agencies is shown on corresponding 1:250,000-scale
Geodetic Control Diagram



USGS
Historical File
Topographic Division

RICHMOND, VA.; MD.
1973

STOCK NO. V501XN187***04

APR 0 1 1975
11865