

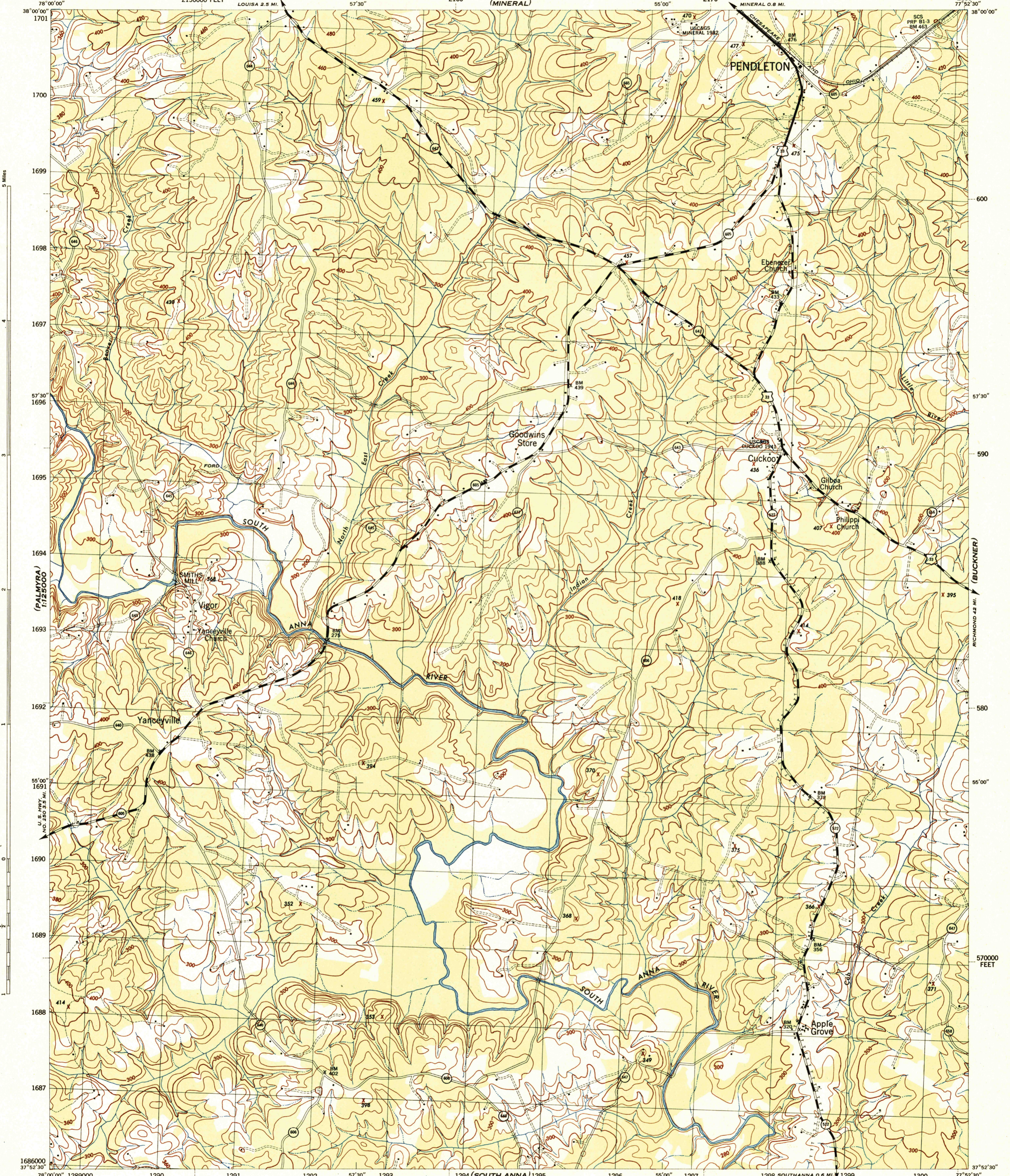
(GORDONSVILLE)  
1:125000

VIRGINIA  
PENDLETON QUADRANGLE  
GRID ZONE "B"

WAR DEPARTMENT  
CORPS OF ENGINEERS, U. S. ARMY

VIRGINIA  
PENDLETON QUADRANGLE  
LOUISA COUNTY

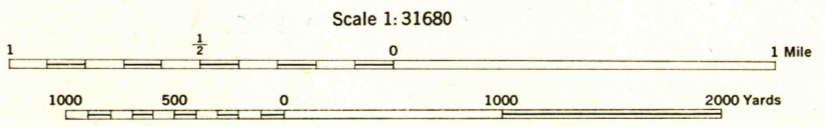
(CONTRARY CREEK)



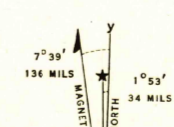
(PALMYRA)  
1:125000

Prepared by U. S. Department of Agriculture, Soil Conservation Service,  
under the direction of the Chief of Engineers, U. S. Army, 1942.  
Horizontal and vertical control by U. S. Coast and Geodetic Survey, U. S. Geological Survey, and S. C. S., 1942.  
Topography by S. C. S., 1942. Wide-angle photography for S. C. S., 1942.  
Virginia system (South Zone) of plane coordinates indicated by 3-dash marginal ticks.  
Polyconic projection, North American datum, 1927.  
This map complies with the National standard map accuracy requirements.

ROAD CLASSIFICATION		U. S. Route
Dependable hard-surface, heavy-duty road	Loose-surface graded, dry-weather road	U. S. Route (3-dash)
Secondary hard-surface, all-weather road	Unimproved road	State Route (4-dash)
More than two lanes indicated by note along road with tick at point of change		3 LANE 4 LANE



Scale 1:31680  
CONTOUR INTERVAL 20 FEET  
DATUM IS MEAN SEA LEVEL  
ONE THOUSAND YARD GRID COMPUTED FROM GRID SYSTEM FOR PROGRESSIVE MAPS  
IN THE U. S. ZONE B, U. S. C. & G. S. SPECIAL PUBLICATION NO. 59  
THE LAST THREE DIGITS OF THE GRID NUMBERS ARE OMITTED  
NOTE: OFFICERS USING THIS MAP WILL MARK HEREAS CORRECTIONS AND ADDITIONS WHICH COME  
TO THEIR ATTENTION AND MAIL DIRECT TO THE CHIEF OF ENGINEERS, WASHINGTON, D. C.



USGS  
Historical File  
Topographic Division

PENDLETON, VA.  
N3752.5-W7752.5/7.5

(DABNEY'S)