

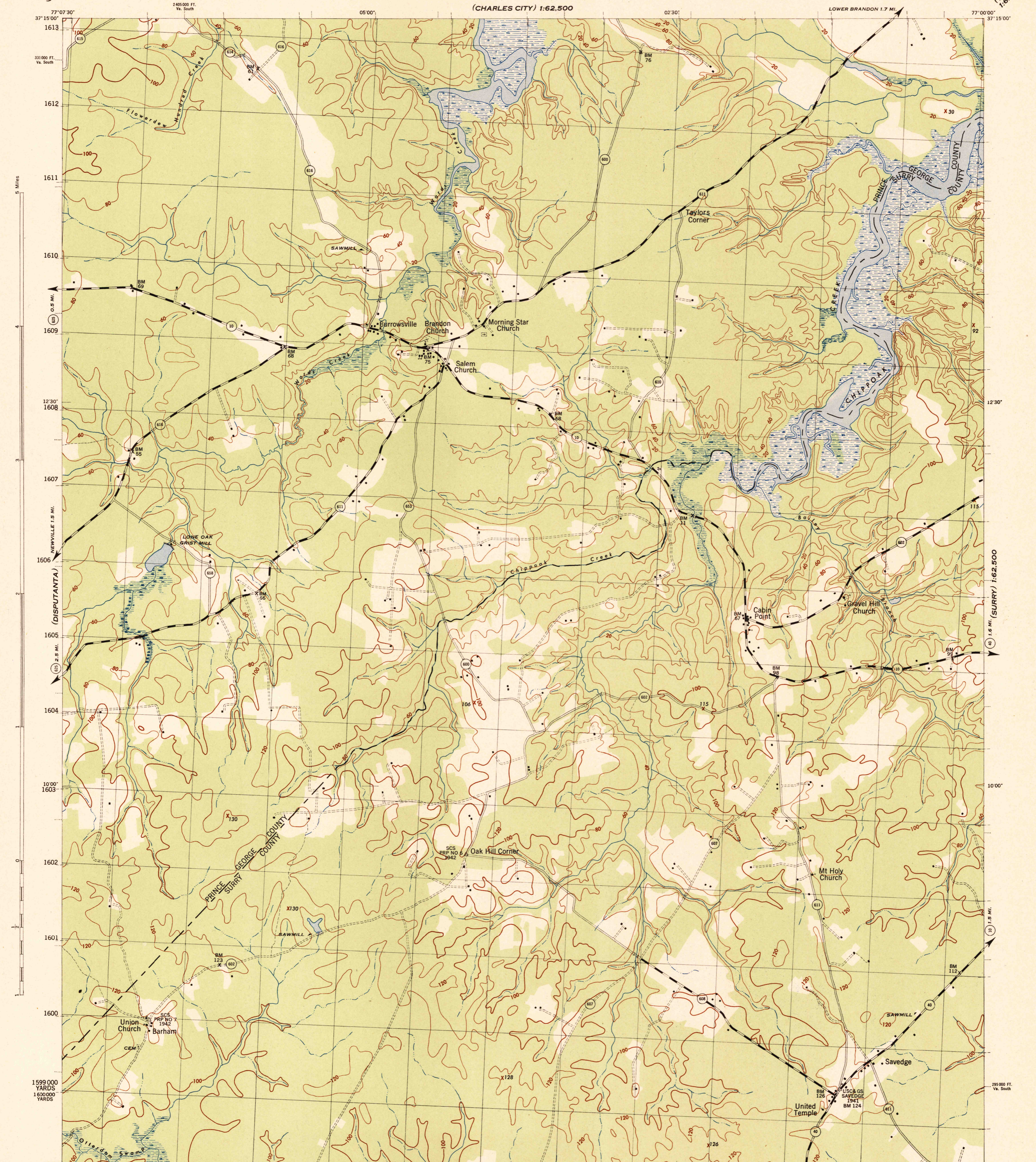
(CHARLES CITY)
1:62,500

VIRGINIA 1:31,680

WAR DEPARTMENT
CORPS OF ENGINEERS, U. S. ARMY
(CHARLES CITY) 1:62,500

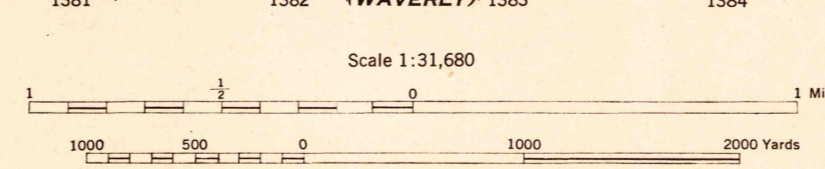
SAVEDGE QUADRANGLE
7.5 MINUTE SERIES

(TOANO)
1:62,500



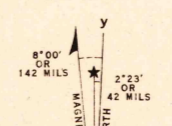
(NEBLETT'S MILL)

Prepared by U. S. Department of Agriculture, Soil Conservation Service,
under the direction of the Chief of Engineers, U. S. Army, 1943.
Horizontal and vertical control by U. S. C. & G. S., U. S. G. S., and S. C. S., 1943.
Topography by Soil Conservation Service, 1943.
Polyconic projection, North American datum, 1927.
This map complies with the National standard map accuracy requirements.



CONTOUR INTERVAL 20 FEET
DATUM IS MEAN SEA LEVEL

ONE THOUSAND YARD GRID COMPUTED FROM GRID SYSTEM FOR PROGRESSIVE MAPS
IN THE U. S. ZONE B, U. S. C. & G. S. SPECIAL PUBLICATION NO. 59
THE LAST THREE DIGITS OF THE GRID NUMBERS ARE OMITTED
THE OVERLAPPING GRID, ZONE A, IS INDICATED BY SHORT BROKEN TICKS CROSSING THE NEAT LINE
VIRGINIA STATE GRID, SOUTH ZONE, IS INDICATED BY DOTTED TICKS OUTSIDE THE NEAT LINE AT 5000 FOOT INTERVALS
NOTE: OFFICERS USING THIS MAP WILL WANT HEREON CORRECTIONS AND ADDITIONS WHICH OWE
TO THEIR ATTENTION AND MAIL DIRECT TO THE CHIEF OF ENGINEERS, WASHINGTON, D. C.



SAVEDGE, VA.
N3707.5-W7700/7.5

USGS
Historical File
Topographic Division