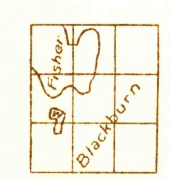



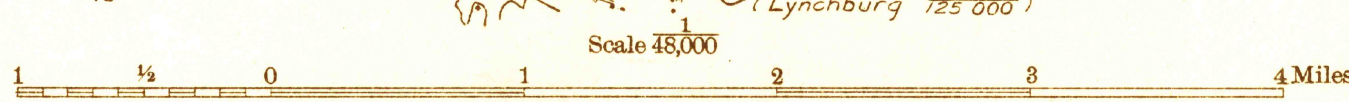
Advance sheet.
Subject to correction.



Albert Pike, Division Engineer
Topography by J.E. Blackburn,
H.D. Walker and W.A. Fisher
Control by U. S. Geological Survey and
U. S. Coast and Geodetic Survey
Surveyed in 1934-1935



APPROXIMATE MEAN
DECLINATION, 1935



Contour interval 50 feet
Datum is mean sea level

HISTORICAL FILES

Geographic projection, 1927 North American datum

RETAIN HERE, CENTRAL FILE

Amherst