


Advance sheet.  
Subject to corrections.

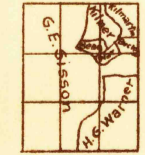
(Pearisburg)

(Salem)




(Hillsville 12500)

Albert Pike, Division Engineer  
Topography by G.E. Sisson, H.A. Bean, H.R. Kilmer, J.O. Kilmer, C.W. Buckley and H.G. Werner  
Control by U. S. Geological Survey and U. S. Coast and Geodetic Survey  
Culture and drainage in part compiled from aerial photographs  
taken by Air Corps, U. S. Army  
Surveyed in 1931 and 1932



APPROXIMATE MEAN  
DECLINATION, 1932



Scale 48,000  
Contour interval 20 feet  
Datum is mean sea level

**HISTORICAL FILES**  
RETURN TO CENTRAL FILE  
(DO NOT REMOVE)  
BLACKSBURG, VA.