

TOPOGRAPHY

STATE OF VIRGINIA  
THOMAS L. WATSON  
STATE GEOLOGIST

Advance sheet.  
Subject to correction.


U. S. GEOLOGICAL SURVEY  
GEORGE OTIS SMITH, DIRECTOR

VIRGINIA  
BUCU QUADRANGLE

(Petersburg)

(Aberdeen)

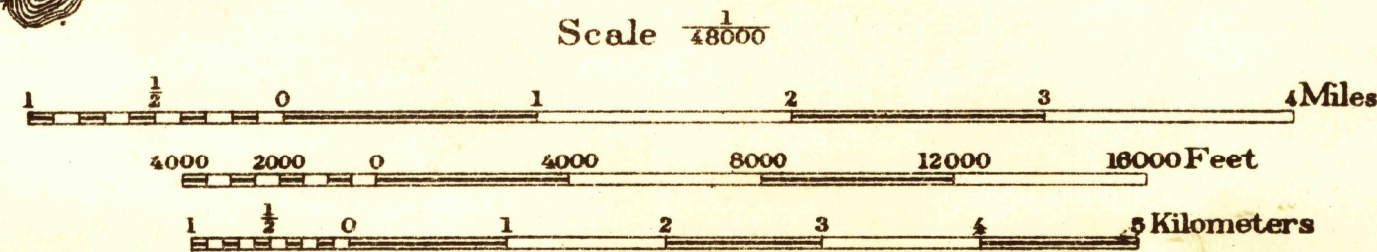
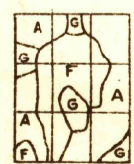
(Hurley)



(Bristol)

(Aberdeen)

R. S. Marshall, Chief Geographer  
Frank Sutton, Geographer in charge  
Topography by J. I. Gayetty, C. W. Arnold and F. W. Farnsworth  
Control by H. S. Senseney  
and Clinchfield Coal Corporation  
Surveyed in 1913-14  
SURVEYED IN COOPERATION WITH THE STATE OF VIRGINIA



Contour interval 50 feet.  
Datum is mean sea level.

HISTORICAL FILES  
FILE COPY  
(DO NOT REMOVE)  
RETURN TO CENTRAL FILE

APPROXIMATE MEAN  
DECLINATION 1914

Bucu-Va