
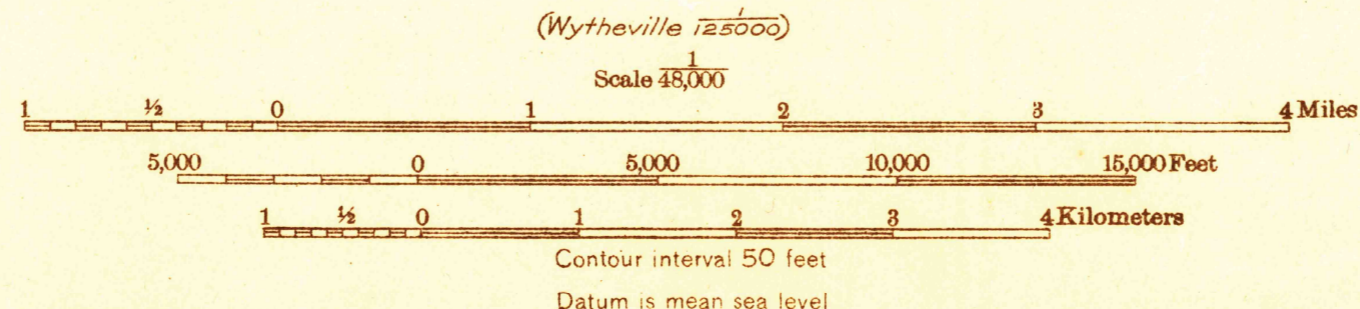
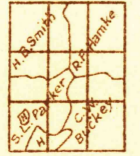


Unedited advance sheet
Subject to correction



Albert Pike, Division Engineer
Topography by H.B. Smith, S.L. Parker,
R.F. Hamke and C.W. Buckley
Culture and drainage in part compiled
from aerial photographs
Surveyed in 1935 and 1936



2 1/2°
TRUE NORTH
MAGNETIC NORTH
APPROXIMATE MEAN
DECLINATION, 1936

Polyconic projection, 1927 North American datum

FILE COPY
RETURN TO CENTRAL FILE
BURKES GARDEN, VA.