


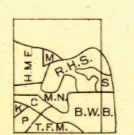
# C H E S A P E A K E B A Y

# A T L A N T I C O C E A N

## LYNNHAVEN ROADS




R.B. Marshall, Chief Geographer.  
T.G. Gardine, Geographer in charge.  
Topography by Bryan W. Brown, H.C.O. Carke, H.M. Eakin,  
A.J. Kavanagh, T.F. Murphy, Mark Noble, E.V. Perkinson,  
R.H. Sargent, and R.C. Seitz.  
Control by U.S. Coast and Geodetic Survey, C.R. French,  
F.J. McMaugh, and H.J. Switzer.  
Surveyed in 1918.



Edition of 1919, reprinted 1943  
Polyconic projection, North American datum

CAPE HENRY, VA.  
N3645-W7556 6/15x18



APR 5 - 1943

4290