

U. S. G. S.  
FILE COPY  
Inspection and Editing.

DEPARTMENT OF THE INTERIOR  
U. S. GEOLOGICAL SURVEY

WAR DEPARTMENT  
CORPS OF ENGINEERS, U. S. ARMY

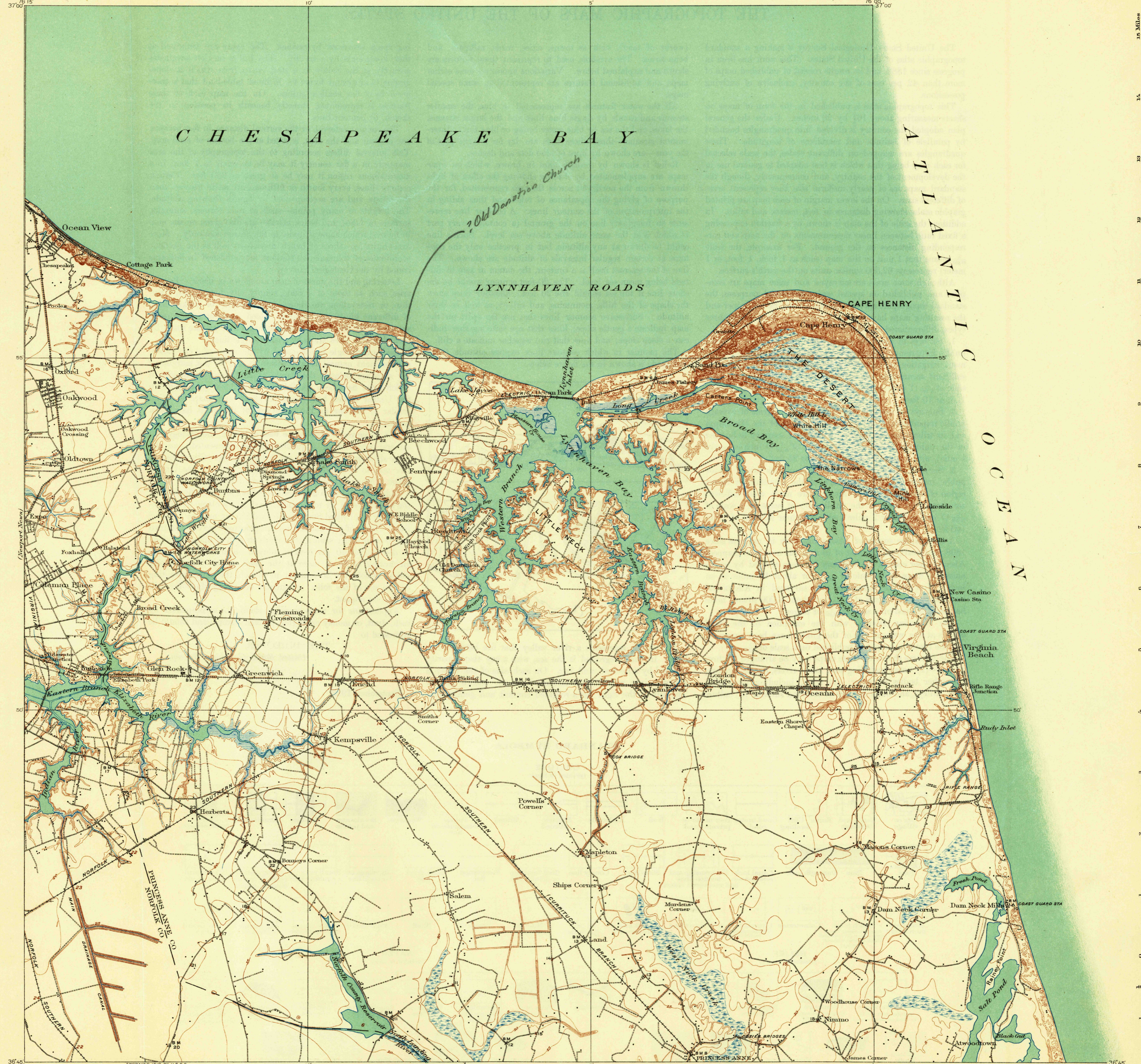
STATE OF VIRGINIA  
GEOLOGICAL SURVEY

VIRGINIA  
CAPE HENRY QUADRANGLE

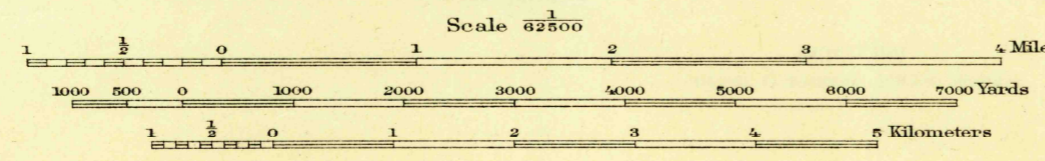
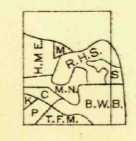
# C H E S A P E A K E B A Y

A T L A N T I C O C E A N

LYNNHAVEN ROADS



ENGRAVED 1919 BY U.S.G.S.  
R. B. Marshall, Chief Geographer.  
T. G. Gardine, Geographer in charge.  
Topography by Bryan W. Brown, H. C. O. Clarke, H. M. Eakin,  
A. J. Kavanagh, T. F. Murphy, Mark Noble, E. V. Perkinson,  
R. H. Sargent, and R. C. Seitz.  
Control by U.S. Coast and Geodetic Survey, C. R. French,  
F. J. McMaugh, and H. J. Switzer.  
Surveyed in 1918.



Contour interval 5 feet.  
Datum is mean sea level.

Edition of 1919, reprinted 1932  
Polyconic projection, North American datum

CAPE HENRY, VA.

U. S. G. S. USGS  
FILE COPY  
Topographic Division  
Inspection and Editing.

OCT 26 1932 (3840)