


(BUCKINGHAM)
1:25000

UNITED STATES
DEPARTMENT OF THE INTERIOR
GEOLOGICAL SURVEY

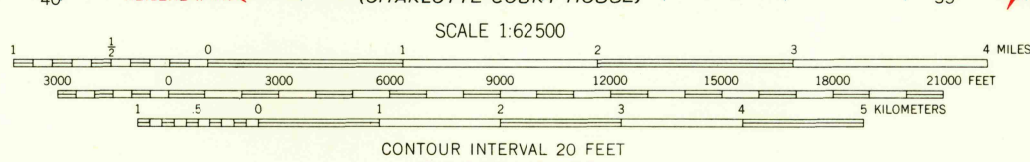
STATE OF VIRGINIA
DIVISION OF MINERAL RESOURCES
JAMES L. CALVER, STATE GEOLOGIST
2.2 MI. TO U.S. 64 BUCKINGHAM 6.2 MI.
(BUCKINGHAM 1:25000)

PAMPLIN CITY QUADRANGLE
VIRGINIA
15 MINUTE SERIES (TOPOGRAPHIC)

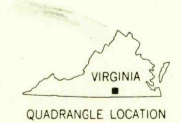
(DILLWYN)



Mapped, edited, and published by the Geological Survey
Control by USGS and USC&GS
Topography from aerial photographs by photogrammetric methods
Aerial photographs taken 1956. Field check 1958.
Polyconic projection. 1927 North American datum
10,000-foot grid based on Virginia coordinate system, south zone
1000-meter Universal Transverse Mercator grid ticks,
zone 17, shown in blue
Unchecked elevations are shown in brown



ROAD CLASSIFICATION	
Heavy-duty	Light-duty
Medium-duty	Unimproved dirt
U.S. Route	State Route



USGS
Historical File
Topographic Division

PAMPLIN CITY, VA.
N3715-W7830/15
1958

U.S.G.S.
FILE COPY
TOPOGRAPHIC DIVISION

MAY 17 1960

2510