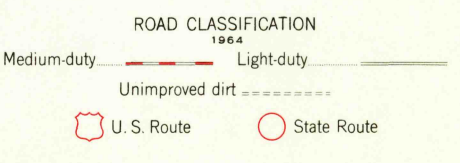
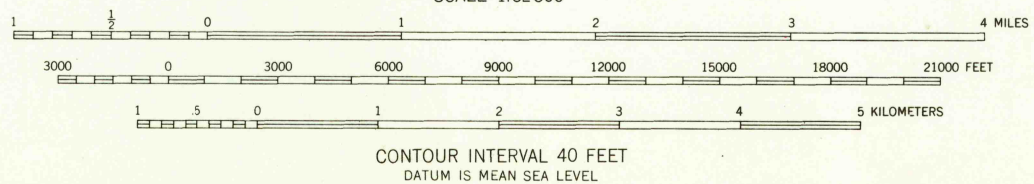
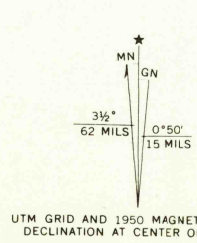




Control by USGS and USC&GS. Topography from aerial photographs by multiplex methods. Aerial photographs taken 1947. Field check 1950. Polyconic projection. 1927 North American datum. 10,000-foot grid based on Virginia coordinate system, south zone. 1000-meter Universal Transverse Mercator grid ticks, zone 17, shown in blue.



THIS MAP COMPLIES WITH NATIONAL MAP ACCURACY STANDARDS FOR SALE BY U.S. GEOLOGICAL SURVEY, WASHINGTON 25, D. C.

USGS Historical File Topographic Division

U.S.G.S. FILE COPY TOPOGRAPHIC DIVISION

PEAKS OF OTTER, VA. N3715-W930/15 1950 AMS 5058 I-SERIES V734

JUN 2 1964

5840