
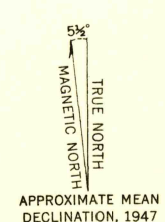





Mapped, edited, and published by the Geological Survey
 Control by USGS and USC&GS
 Topography from aerial photographs by multiplex methods
 Aerial photographs taken 1945. Field check 1947
 Polyconic projection. 1927 North American datum
 10,000-foot grid based on Virginia coordinate system,
 north zone
 1000-meter Universal Transverse Mercator grid ticks,
 zone 17, shown in blue



ROAD CLASSIFICATION

Heavy-duty	Light-duty
Medium-duty	Unimproved dirt
U.S. Route	State Route

THIS MAP AVAILABLE WITH OR WITHOUT SHADED RELIEF OVERPRINT
 THIS MAP COMPLIES WITH NATIONAL MAP ACCURACY STANDARDS
 FOR SALE BY U. S. GEOLOGICAL SURVEY, WASHINGTON 25, D. C.
 A FOLDER DESCRIBING TOPOGRAPHIC MAPS AND SYMBOLS IS AVAILABLE ON REQUEST



U.S.G.S. FILE COPY TOPOGRAPHIC DIVISION

STRASBURG, VA. N3845-W7815/15

1947

FEB 13 1961

6015