
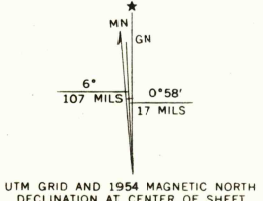


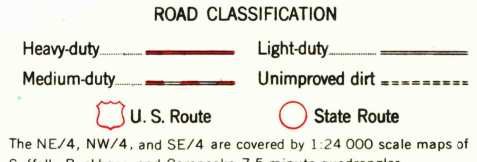
Mapped, edited, and published by the Geological Survey

Control by USGS, USC&GS, and USCE
Compiled in 1956 from 1:24 000 scale maps of
Suffolk, Buckhorn, and Corapeake 7.5 minute quadrangles,
surveyed 1954, and SW/4 of Suffolk 15 minute quadrangle,
surveyed 1918, revised 1954

Polyconic projection. 1927 North American datum
10,000-foot grids based on Virginia coordinate system,
south zone, and North Carolina coordinate system
1000-meter Universal Transverse Mercator grid ticks,
zone 18, shown in blue
Red tint indicates area in which only
landmark buildings are shown



CONTOUR INTERVAL 10 FEET
DATUM IS MEAN SEA LEVEL



The NE/4, NW/4, and SE/4 are covered by 1:24 000 scale maps of
Suffolk, Buckhorn, and Corapeake 7.5 minute quadrangles,
surveyed 1954.

THIS MAP COMPLIES WITH NATIONAL MAP ACCURACY STANDARDS
FOR SALE BY U.S. GEOLOGICAL SURVEY, WASHINGTON, D.C. 20242
AND VIRGINIA DIVISION OF MINERAL RESOURCES, CHARLOTTEVILLE, VIRGINIA 22903
A FOLDER DESCRIBING TOPOGRAPHIC MAPS AND SYMBOLS IS AVAILABLE ON REQUEST

USGS
Historical File
Topographic Division
TOPOGRAPHIC DIVISION

SUFFOLK, VA.—N. C.
N3630—W7630/15
1954
AMS 5657 II—SERIES V734

3075

JAN 1 1960