



Mapped, edited, and published by the Geological Survey
Control by USGS and NOS/NOAA

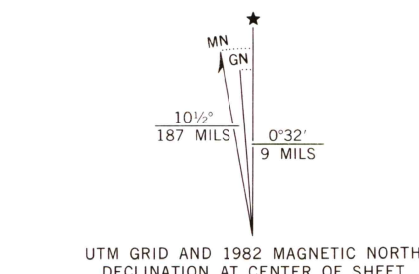
Topography by photogrammetric methods from aerial photographs
taken 1954. Field checked 1958

Selected hydrographic data compiled from NOS charts 905 (1951)
and 935 (1952). This information is not intended for
navigational purposes

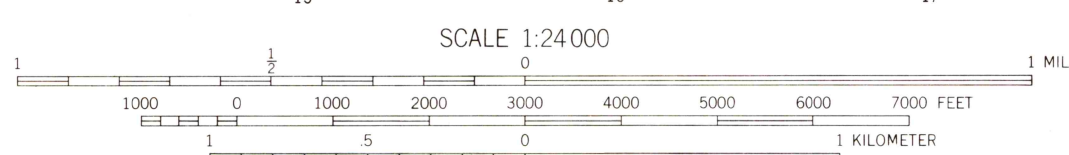
Polyconic projection. Puerto Rican Datum, 1940 adjustment
10,000-foot grid ticks based on Puerto Rican coordinate system,
Puerto Rico, St. Croix zone. 1000-meter Universal Transverse
Mercator grid, zone 20

Fine red dashed lines indicate selected fence and field lines
visible on aerial photographs. This information is unchecked

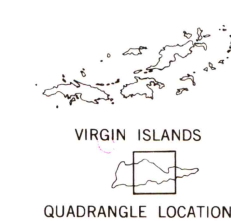
Red tint indicates area in which only landmark buildings are shown
There may be private inholdings within the boundaries



Revisions shown in purple and woodland compiled
from aerial photographs taken 1977 and other sources
This information not field checked. Map edited 1982



THIS MAP COMPLIES WITH NATIONAL MAP ACCURACY STANDARDS
FOR SALE BY U. S. GEOLOGICAL SURVEY, RESTON, VIRGINIA 22092
A FOLDER DESCRIBING TOPOGRAPHIC MAPS AND SYMBOLS IS AVAILABLE ON REQUEST



ROAD CLASSIFICATION
Medium-duty — Light duty
Unimproved dirt —
Insular Route

RETURN TO:
HISTORICAL MAP ARCHIVES
USGS NATIONAL CENTER, 42-432
RESTON, VA 22092

CHRISTIANSTED, V. I.
N1740.5—W6440.5/7.5
1958
PHOTOREVISED 1982
DMA 1621 II NW—SERIES E836